Yahoo! My Yahoo! Mail

YAHOO! LOCAL Maps Sign In New User? Sign Up

Search the Web Sea

Maps Home

Yahoo! Maps - Malibu, CA 90265-5021

« Back to Map

21724 Pacific Coast Hwy Malibu, CA 90265-5021

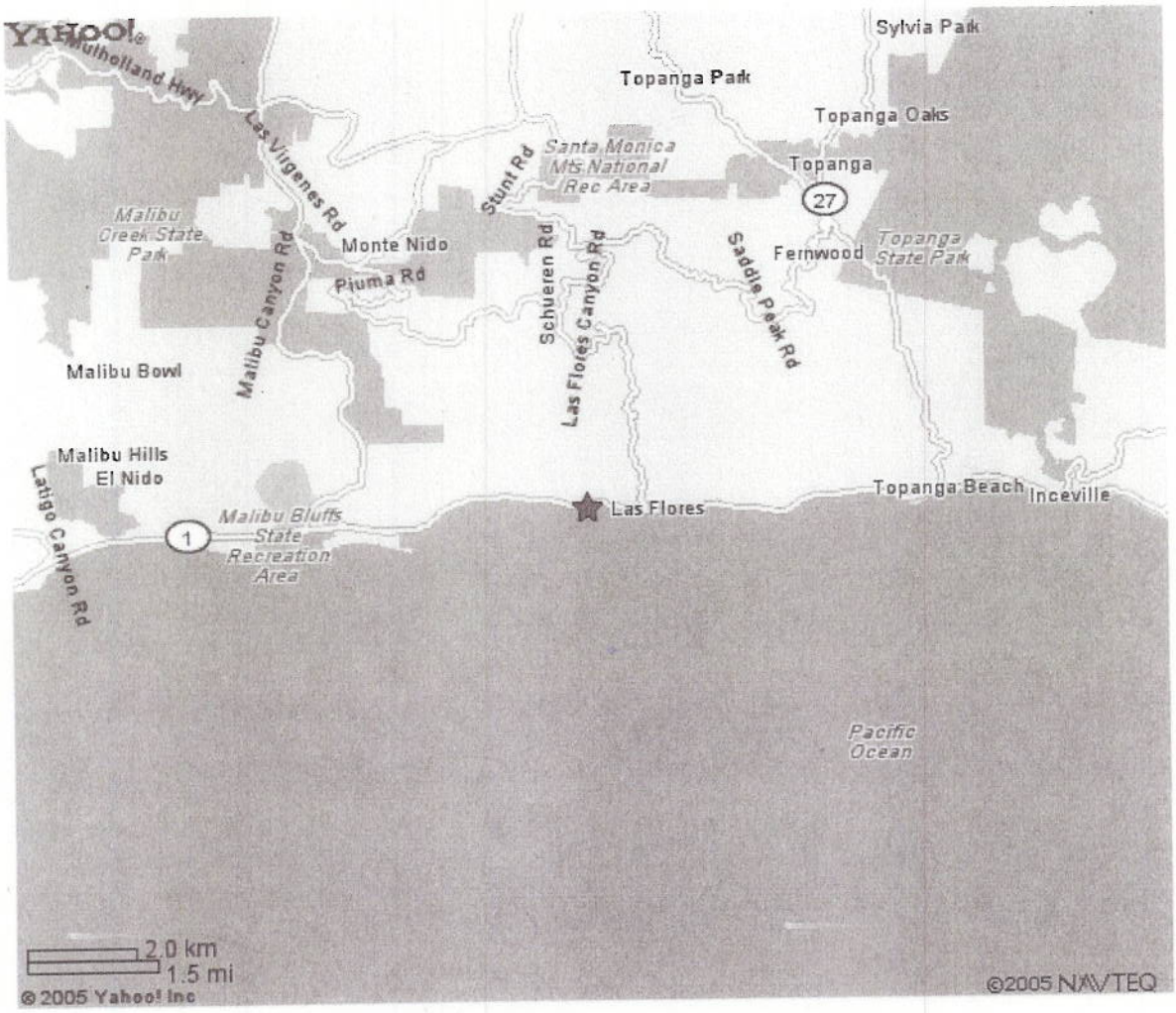

When using any driving directions or map, it's a good idea to do a reality check and make sure the road still exists, watch out for construction, and follow all traffic safety precautions. This is only to be used as an aid in planning.

Copyright © 2005 Yahoo! Inc. All rights reserved.
Privacy Policy - Terms of Service - Copyright/IP Policy - Yahoo! Maps Terms of Use - Help - Ad Feedback

EXHIBIT 1

Project Location and Site Map

Regional Cumulative Assessment Project:
Santa Monica Mountains/Malibu Area
1998

Public Access to and along the Shore
Los Angeles County

● Potential Vertical Accessways
★ Existing Vertical Accessways
Potential Lateral Accessways
Existing Lateral Accessways
Public Lands
Private Parcels

EXHIBIT 1

Project Location and Site Map

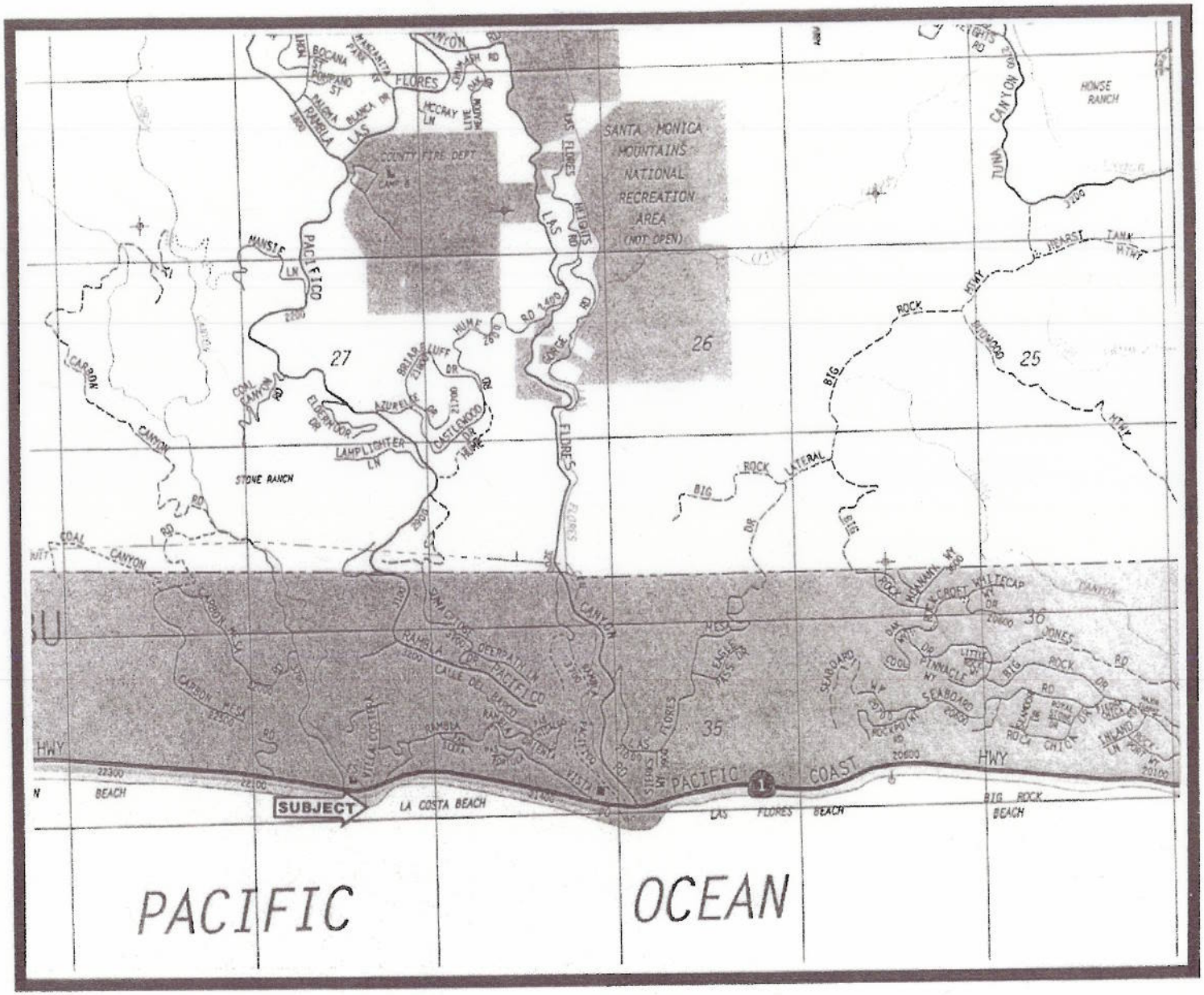

View looking northwest along PCH.

03437.03

View looking southwest along PCH from east end of project site.

Jones & Stokes

Figure 2-5
Existing Conditions at Project Site



View from looking east along PCH from project site.



03437.03

View looking southeast toward project site from Rambla Vista and PCH intersection.

Jones & Stokes

Figure 2-4
Existing Conditions at Project Site

4451 | 3

SCALE 1" = 60'

2010

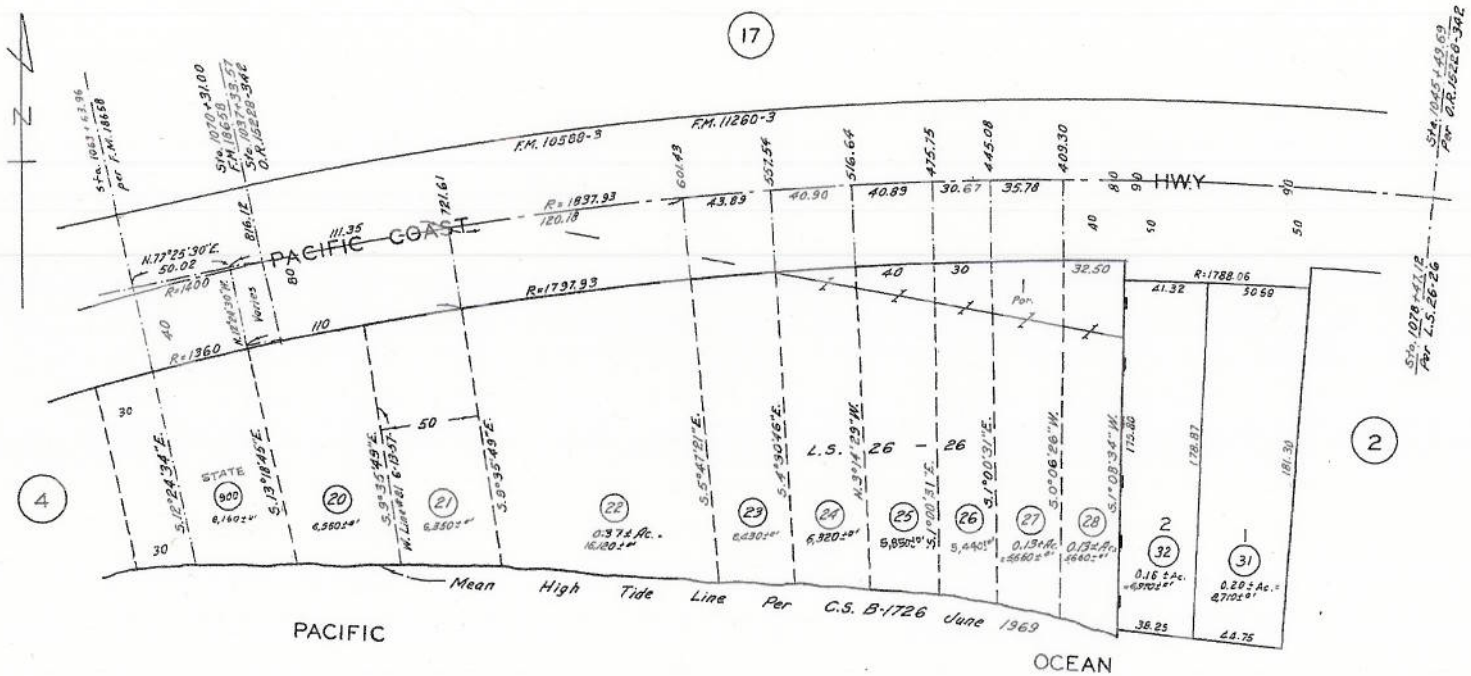

CODE
10865

LAND OF MATTHEW KELLER IN THE RANCHO
TOPANGA MALIBU SEQUIT R.F.534

FOR PREV. ASSM'T SEE:
4451-3&38

PARCEL MAP P.M. 72-75-76

ASSESSOR'S MAP
COUNTY OF LOS ANGELES, CALIF.

4451	4
SCALE 1" =	100'

2005

9010902004001-01
9010902004002-01
910606

2000030807005001-07
2004092704011001-07

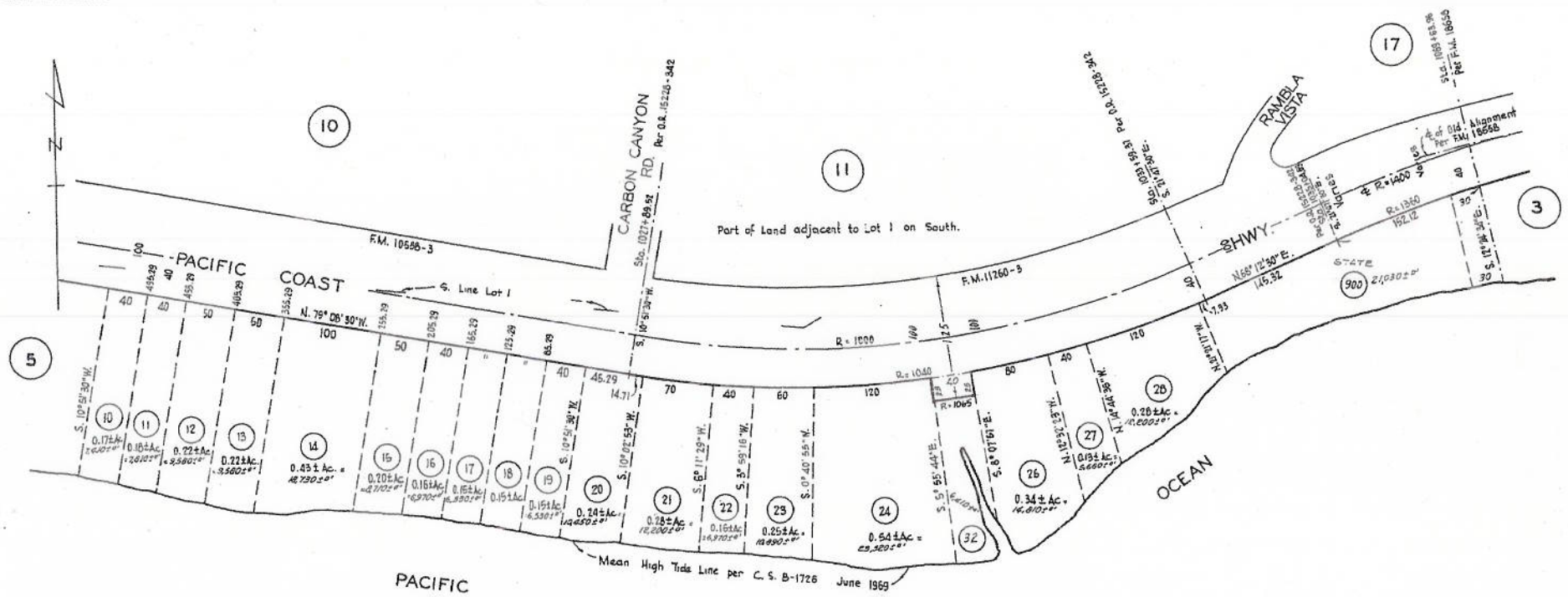

CODE
10865

LAND OF MATTHEW KELLER IN THE RANCHO
TOPANGA MALIBU SEQUIT R.F. 534

FOR PREV. ASSM'T. SEE:
4451 - 39 & 40

ASSESSOR'S MAP
COUNTY OF LOS ANGELES, CALIF.