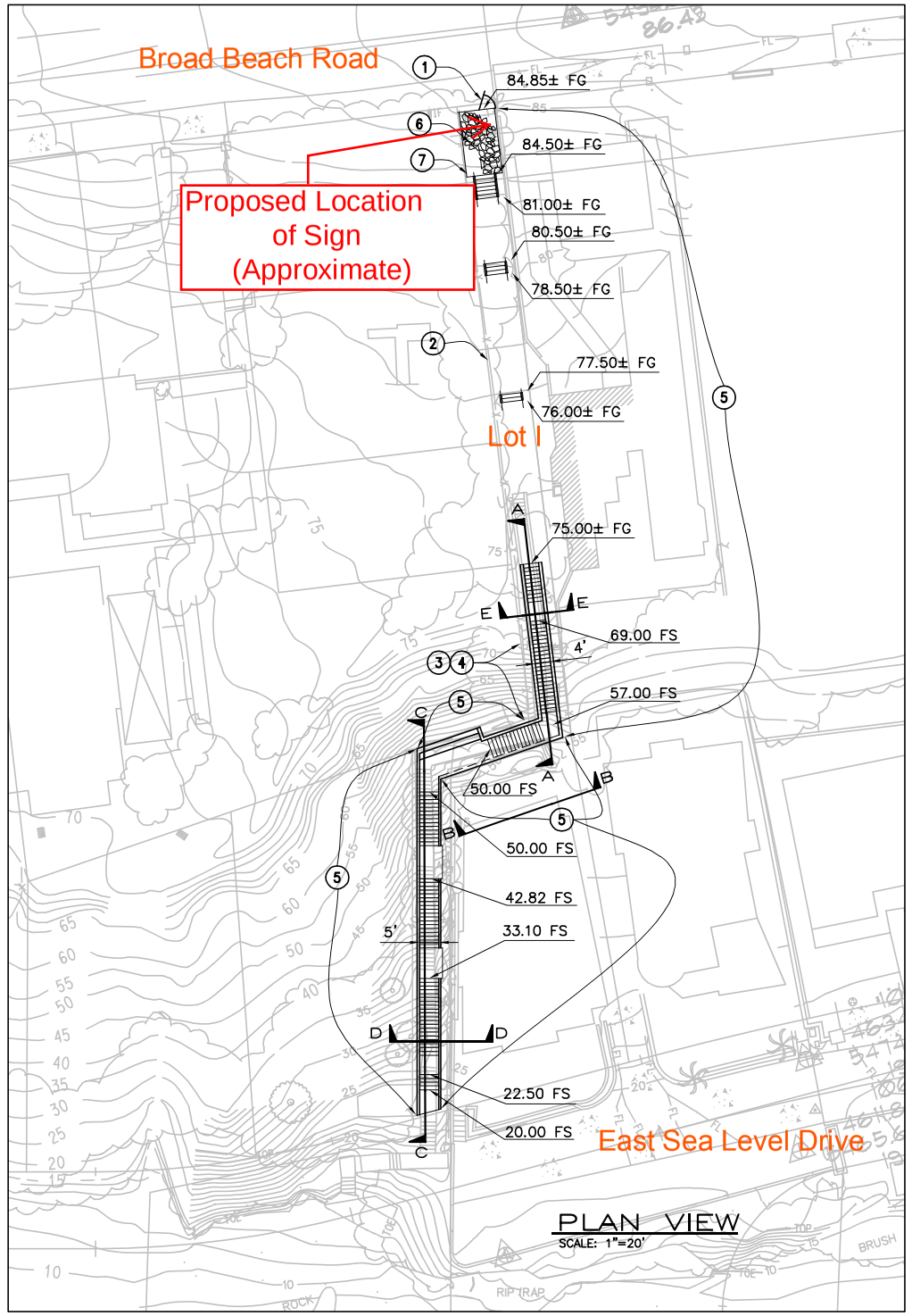

PLAN VIEW
SCALE: 1"=20'

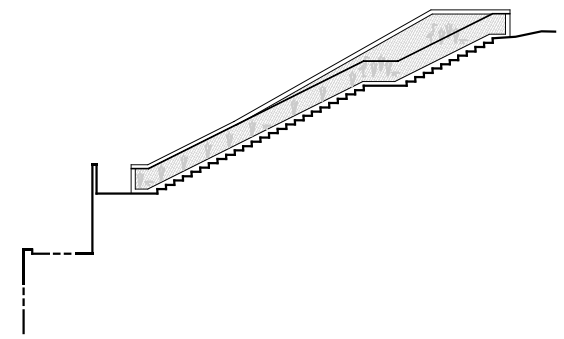

ELEVATION A—A
SCALE: 1"=10'

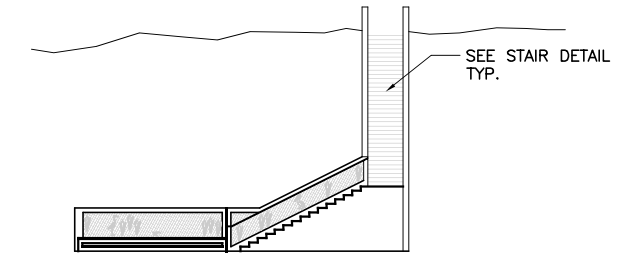

ELEVATION B—B
SCALE: 1"=10'

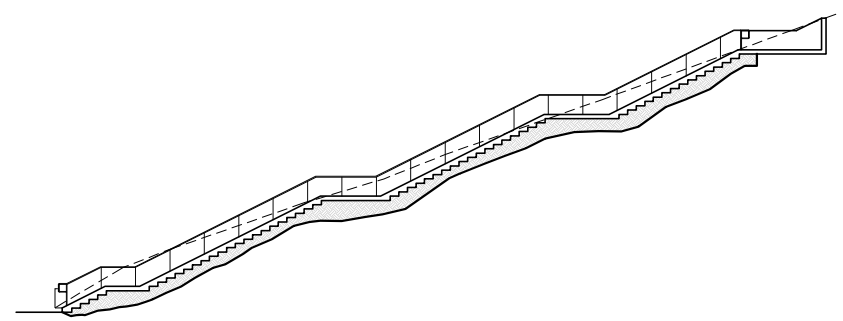

ELEVATION C—C
SCALE: 1"=10'

KEYNOTES:

1. TRIM LANDSCAPING. NEW SELF CLOSING GATE (APPROX. 4 FT. WIDE)
2. EXISTING FENCE TO REMAIN, PROTECT IN PLACE.
3. NATIVE LANDSCAPING
4. REMOVE PORTIONS OF FENCE ON MRCA PROPERTY AS NECESSARY TO CONSTRUCT STAIRS
5. POTENTIAL NATIVE LANDSCAPING
6. BIKE RACK
7. INTERPRETIVE EXHIBIT

SEE ADDITIONAL PLANS FOR IMPROVEMENTS IN THIS AREA ALONG EAST SEALEVEL DRIVE

JUNE 5, 2008

SCALE 0 10 20 40 FEET

NORTH

NOTE:
WIDTH OF STAIRS TO BE 5 FEET WIDE WHERE POSSIBLE. WIDTH OF STAIRS MAY BE 4 FEET WIDE IN SOME AREAS, TO BE DETERMINED DURING CONSTRUCTION.

KEYMAP

URS
Cash & Associates
5772 Bolsa Ave, Suite 100
Huntington Beach, CA 92649-1134
Tel: (714) 895-2072
Fax: (714) 895-1291

LOT I
STAIRS EXHIBIT

SHEET 1 OF 2

LECHUZA BEACH
MALIBU, CALIFORNIA

MOUNTAINS RECREATION AND CONSERVATION AUTHORITY
LOS ANGELES, CALIFORNIA