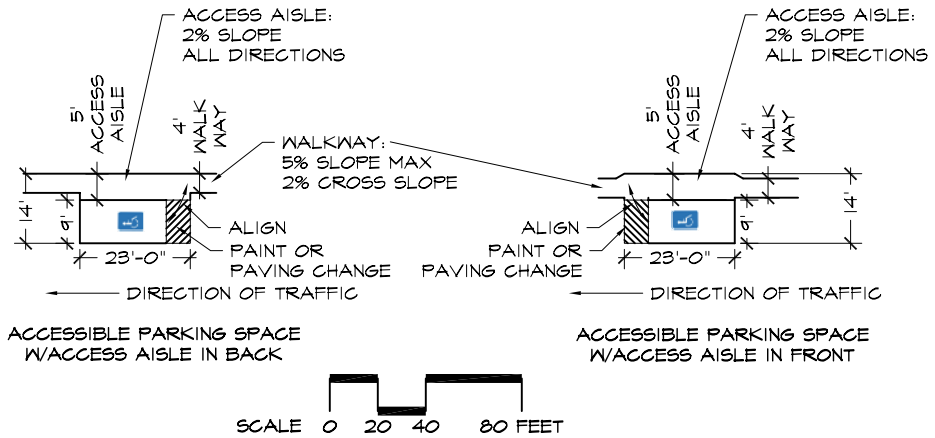

NOTES:
1. ACCESSIBLE PARKING SPACE AND ACCESS AISLE AT FRONT OR BACK OF PARKING SPACE SHALL HAVE A FIRM, STABLE & SLIP-RESISTANT SURFACE SUCH AS ASPHALT. STABILIZED SOIL IS AN ALTERNATE SURFACE FOR THE PARKING SPACE AS LONG AS THE ACCESS AISLE TO THE FRONT OR REAR HAS A SURFACE WITH A CONTRASTING PATTERN OR COLOR (SUCH AS PAINTED ASPHALT OR INTERLOCKING PAVERS).
2. WALKWAY (INCLUDING ACCESS AISLES AT THE SIDE OF PARKING SPACES) SHALL HAVE A FIRM, STABLE & SLIP-RESISTANT SURFACE SUCH AS ASPHALT OR STABILIZED SOIL.
3. EACH RESERVED STALL SHALL HAVE A SIGN (AT LEAST 70" SQ) DISPLAYING THE INTERNATIONAL SYMBOL OF ACCESSIBILITY AND A WARNING NOTICE THAT THE SPACE IS RESERVED FOR VEHICLES DISPLAYING A DISABLED PERSON PARKING PLACARD DURING BEACH OPERATING HOURS.

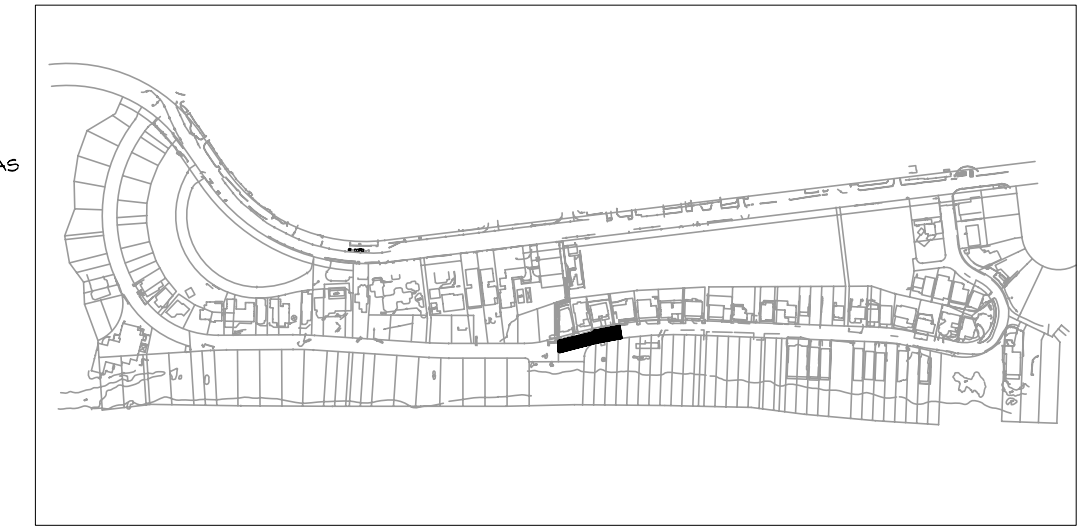

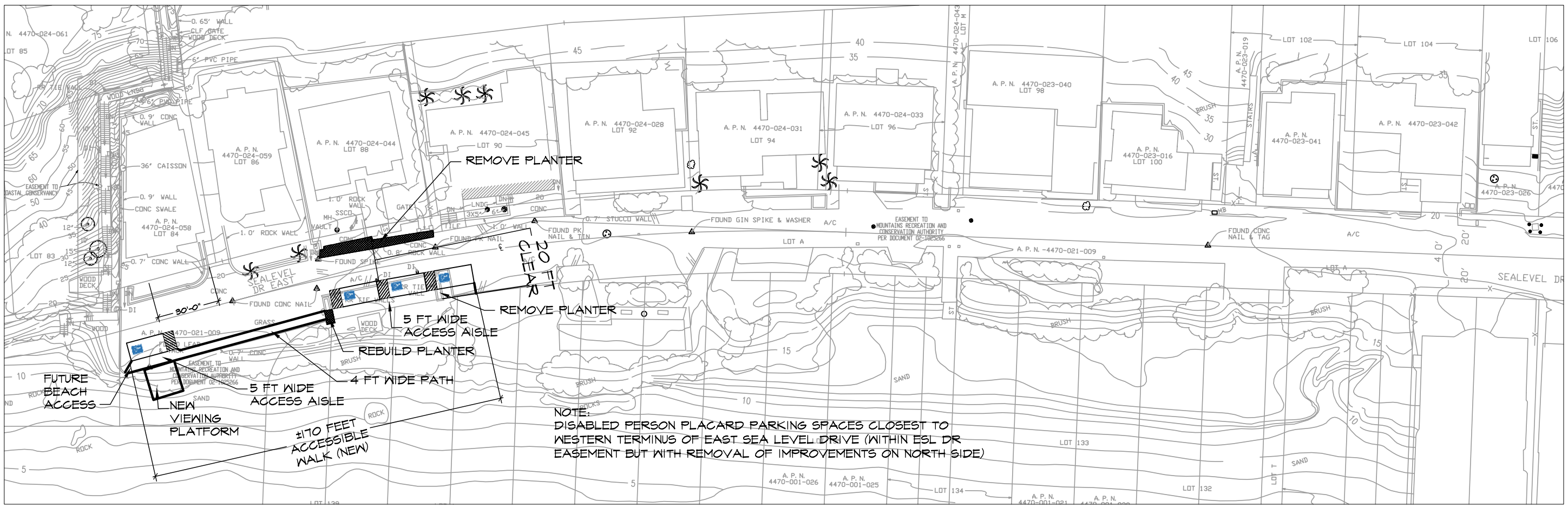

JULY 2007

SCALE 0 25 50 100 FEET

NORTH

MOORE IACOFANO GOLTSMAN, INC.
800 HEARST AVENUE
BERKELEY, CA 94710
TEL 510/845-7549
FAX 510/845-8750
www.migcom.com

PARKING PLAN OPTION A
EAST SEA LEVEL DRIVE

LECHUZA BEACH
MALIBU, CALIFORNIA

MOUNTAINS RECREATION AND CONSERVATION AUTHORITY
LOS ANGELES, CALIFORNIA