EXHIBIT 2A

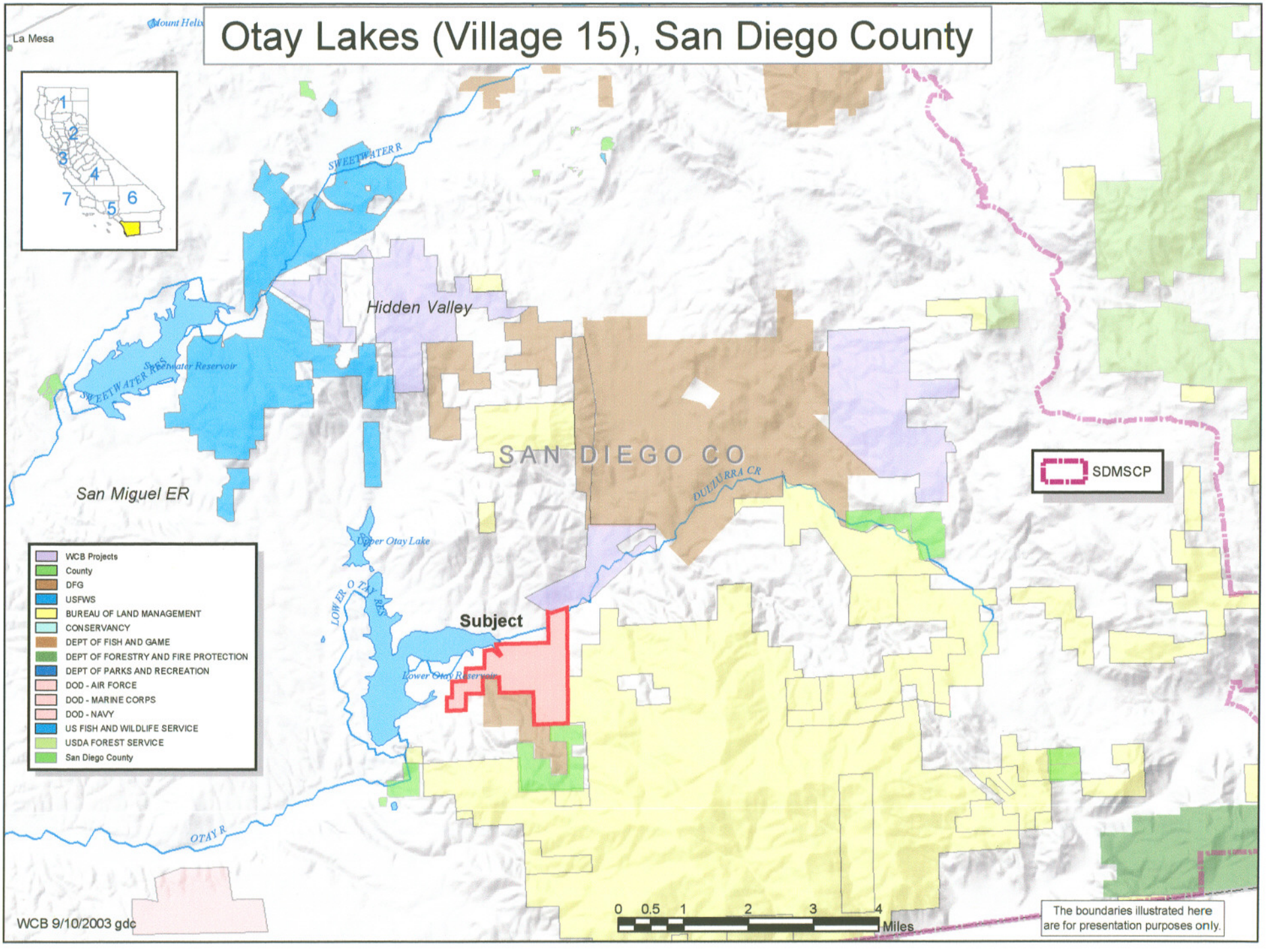
Otay Lakes (Village 15), San Diego County
La Mesa
Mount Helix
SWEETWATER R
Sweetwater Reservoir
SWEETWATER RES
Hidden Valley
SAN DIEGO CO
DULLURRA CR
San Miguel ER
Upper Otay Lake
LOWER OTAY RES
Lower Otay Reservoir
Subject
OTAY R
SDMSCP
WCB Projects
County
DFG
USFWS
BUREAU OF LAND MANAGEMENT
CONSERVANCY
DEPT OF FISH AND GAME
DEPT OF FORESTRY AND FIRE PROTECTION
DEPT OF PARKS AND RECREATION
DOD - AIR FORCE
DOD - MARINE CORPS
DOD - NAVY
US FISH AND WILDLIFE SERVICE
USDA FOREST SERVICE
San Diego County
0 0.5 1 2 3 4
Miles
WCB 9/10/2003 gdc
The boundaries illustrated here are for presentation purposes only.

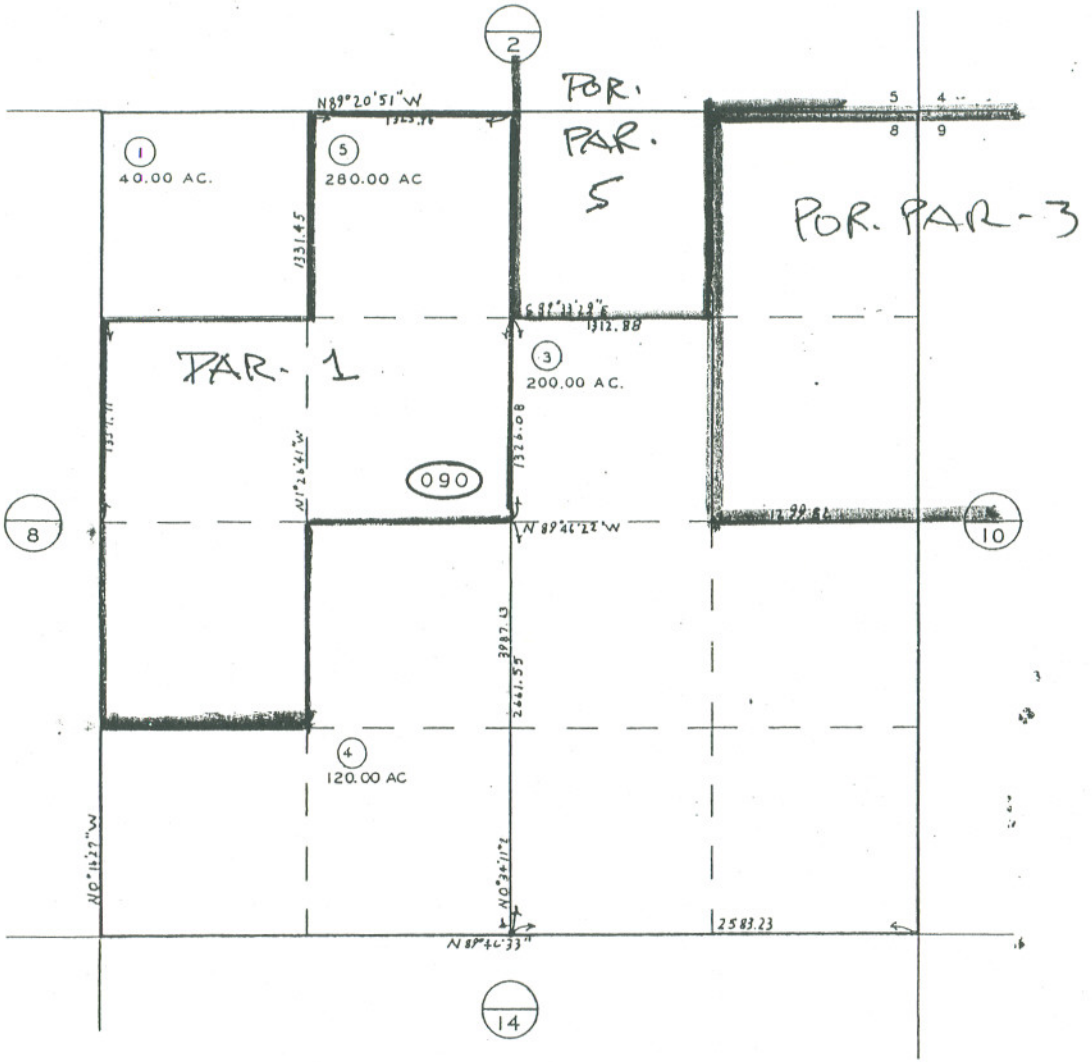

1" = 800'
N

12-13-71 BAC

CHANGES				
BK	OLD	NEW	YR	CUT
090	02	415	85	1638

"This plat is for your aid in locating your land with reference to streets and other parcels. While this plat is believed to be correct, the Company assumes no liability for any loss occurring by reason of reliance thereon."

SAN DIEGO COUNTY
ASSESSOR'S MAP
BOOK 047 PAGE 09

THIS MAP WAS PREPARED FOR ASSESSMENT PURPOSES ONLY. NO LIABILITY IS ASSUMED FOR THE ACCURACY OF THE DATA SHOWN. ASSESSOR'S PARCELS MAY NOT COMPLY WITH LOCAL SUBDIVISION OR BUILDING ORDINANCES.

SEC. 8-T18S-R1E
ROS 13657

647-08

1" = 800'

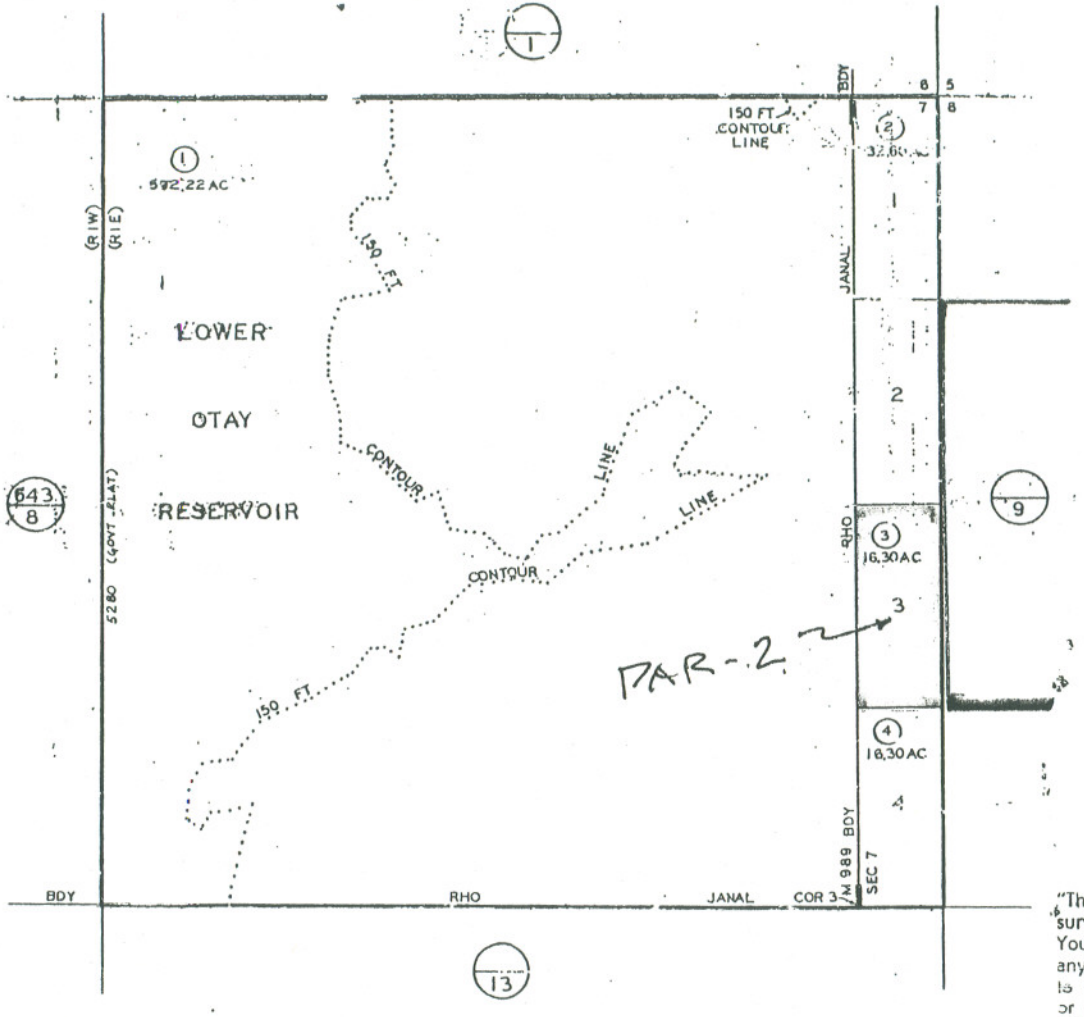

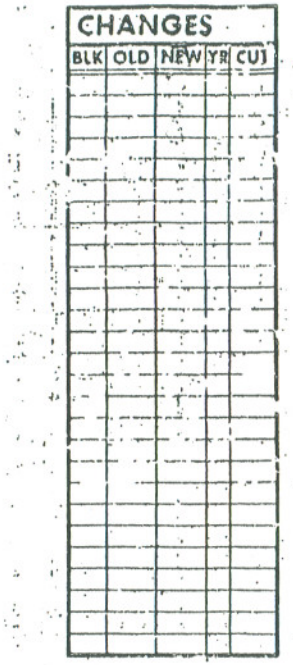

"This map may or may not be a survey of the land depicted hereon You should not rely upon it for any purpose other than orientation to the general location of the parce or parcels depicted. First American Title expressly disclaims any liability for alleged loss or damage which ma result from relian

MAP 989 – RANCHO JANAL LOWER OTAY RESERVOIR
SEC 7 – T18S – R1E

) FOR ASSESSMENT PURPOSES ONLY

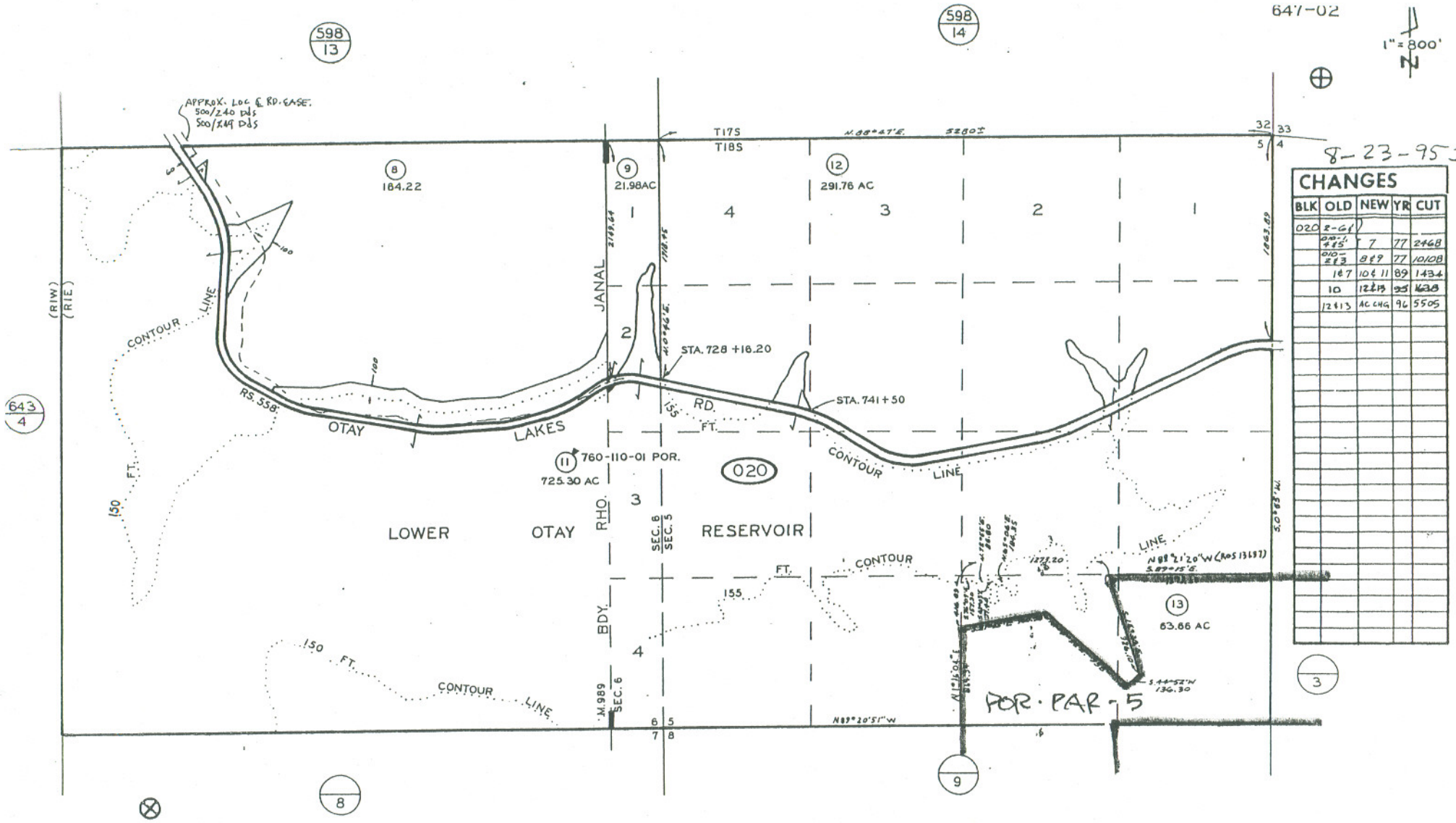

MAP 989 - RHO JANAL LOWER OTAY RESERVOIR
SEC 5 - T18S - R1E
SEC 6 - T18S - R1E
ROS 13657, 14295

1-16-97 BAC

SAN DIEGO COUNTY ASSESSOR'S MAP
647 — 03

N

1" = 800'

Drawn: 01/15/1997 BC RLL From: 647-030

CHANGES

BLK	PRIOR APN	NEW APN	YR	CUT NO.
030	01	03 & 04	1993	1646
	03	05 & 06	1995	1638
	04	07 THRU 10	1997	1619

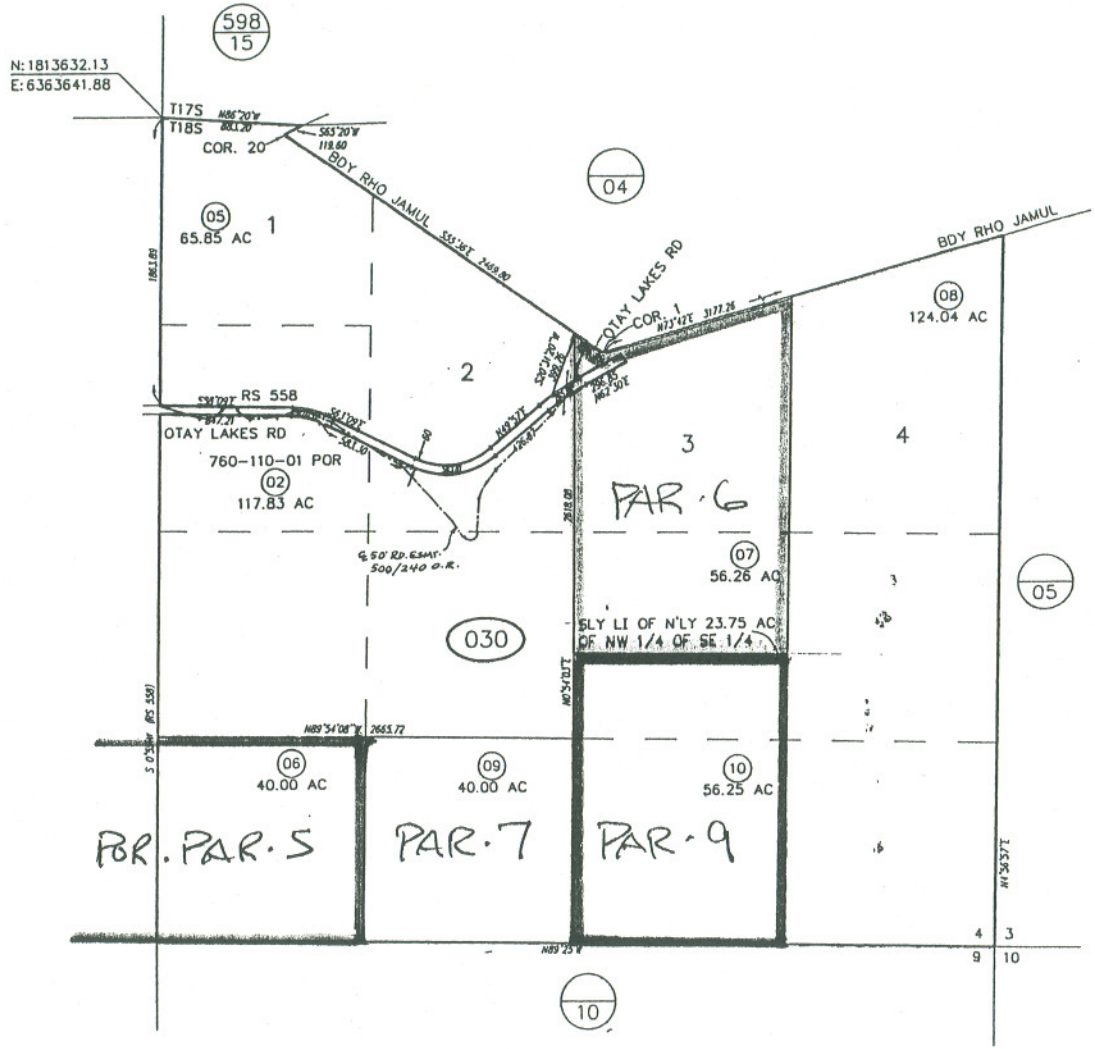

SEC 4 — T18S-R1E
ROS 13657

THIS MAP WAS PREPARED FOR ASSESSMENT PURPOSES ONLY. NO LIABILITY IS ASSUMED FOR THE ACCURACY OF THE DATA SHOWN. ASSESSOR'S PARCELS MAY NOT COMPLY WITH LOCAL SUBDIVISION OR BUILDING ORDINANCES.

Fri Jan 17 10:41:44 1997

647-10

1" = 800'

N

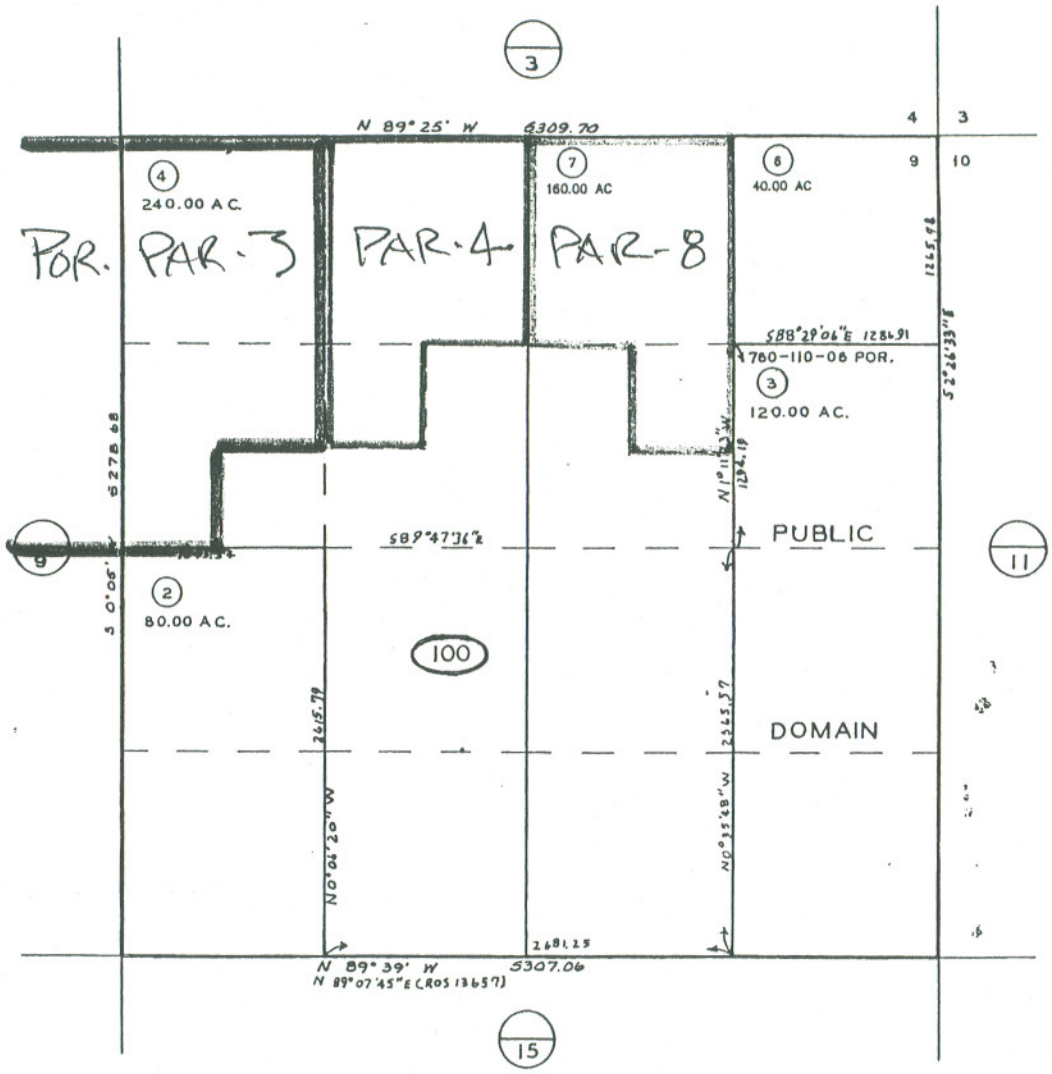

02/24/2000 KJA

CHANGES				
BLK	OLD	NEW	YR	CUT
	Pick-up	3	76	11042 P.A.
	1	4 & 5	93	1646 RC
	5	6&7	00	1813

n.s map may or may not be a
rvey of the land depicted hereon
[illegible]
[illegible]
[illegible]
title [illegible] ability
for alleged loss or damage which ma
result from reliance upon this map"

647-100

SAN DIEGO COUNTY
ASSESSOR'S MAP
BOOK 647 PAGE 10

THIS MAP WAS PREPARED FOR ASSESSMENT PURPOSES ONLY. NO LIABILITY IS ASSUMED FOR THE ACCURACY OF THE DATA SHOWN. ASSESSOR'S PARCELS MAY NOT COMPLY WITH LOCAL SUBDIVISION OR BUILDING ORDINANCES.

SEC 9-T18S-R1E
ROS 13657