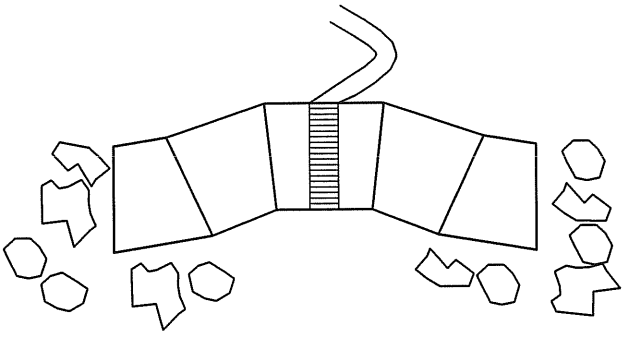

ELEVATION

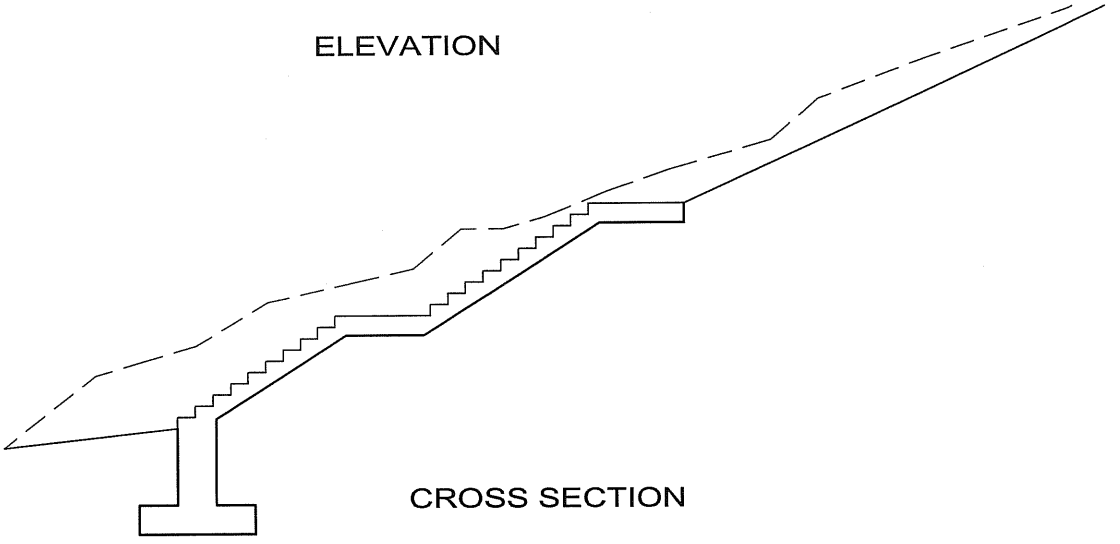

CROSS SECTION



SITE PLAN

DRAFT

CITY OF PACIFICA PUBLIC WORKS / ENGINEERING DIVISION DESIGNED BY: SH DRAWN BY: RDD CHK'D BY: VDO APPROVED BY:	REV.	DATE	DESCRIPTION	BY	PALMETTO BEACH STAIRS	SCALE: PLAN NO.
	REVISIONS					

LEGEND:

PORTIONS OF ISLANDS TO BE REMOVED (PLACE PICNIC TABLES ON A.C.)

EXISTING PATH

NEW PATH

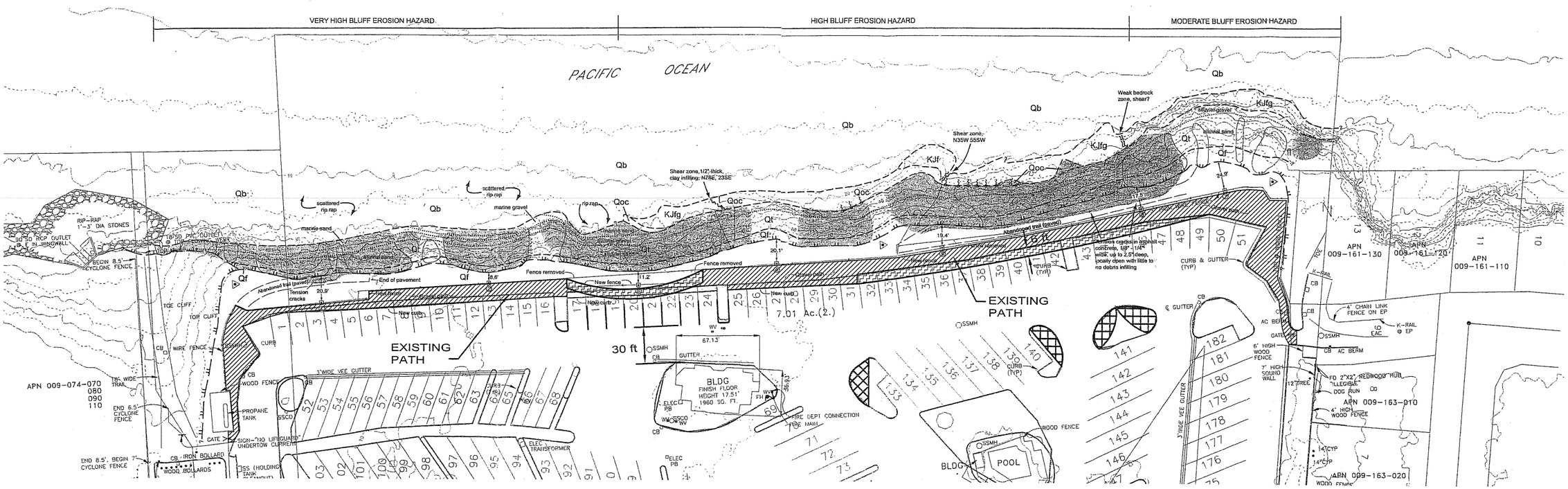

DATE ISSUED:	APPROVED BY:	NO.	DATE	REVISION	BY
SCALE:					
DRAWN BY:					
DESIGNED BY:					
CHECKED BY:	SCOTT HOLMES, P.E. DATE DIRECTOR OF PUBLIC WORKS R.C.E. NO.: 28972 EXPIRES: 3-31-07				

CITY OF PACIFICA

DEPARTMENT OF PUBLIC WORKS
170 SANTA MARIA BOULEVARD
PACIFICA CALIFORNIA 94044

SHEET

OF SHEETS

SIGN LEGEND:

- SIGN
- 1 "MULTIPURPOSE TRAIL"
- 2 EXIST. BIKE ROUTE SIGNS
- 3 NEW BIKE ROUTE & DESTINATION AREA SIGNS

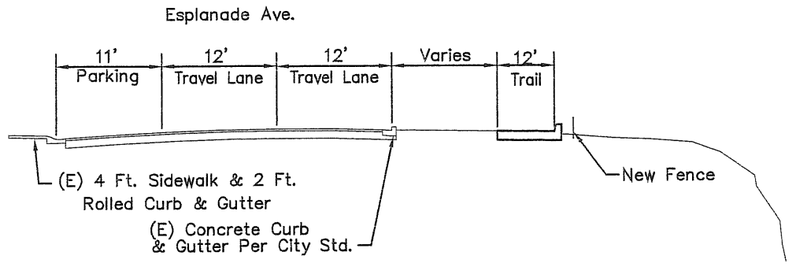

Proposed Multi-Purpose Trail Section

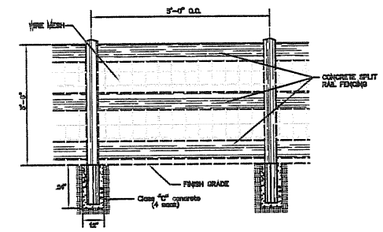

TYPICAL CONCRETE SPLIT RAIL FENCE ELEVATION
NOT TO SCALE

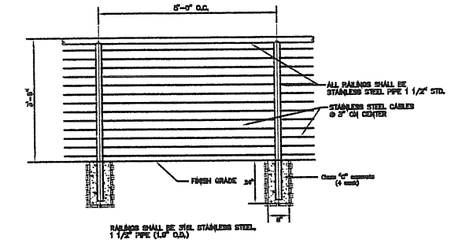

TYPICAL STAINLESS STEEL HAND RAIL ELEVATION
NOT TO SCALE

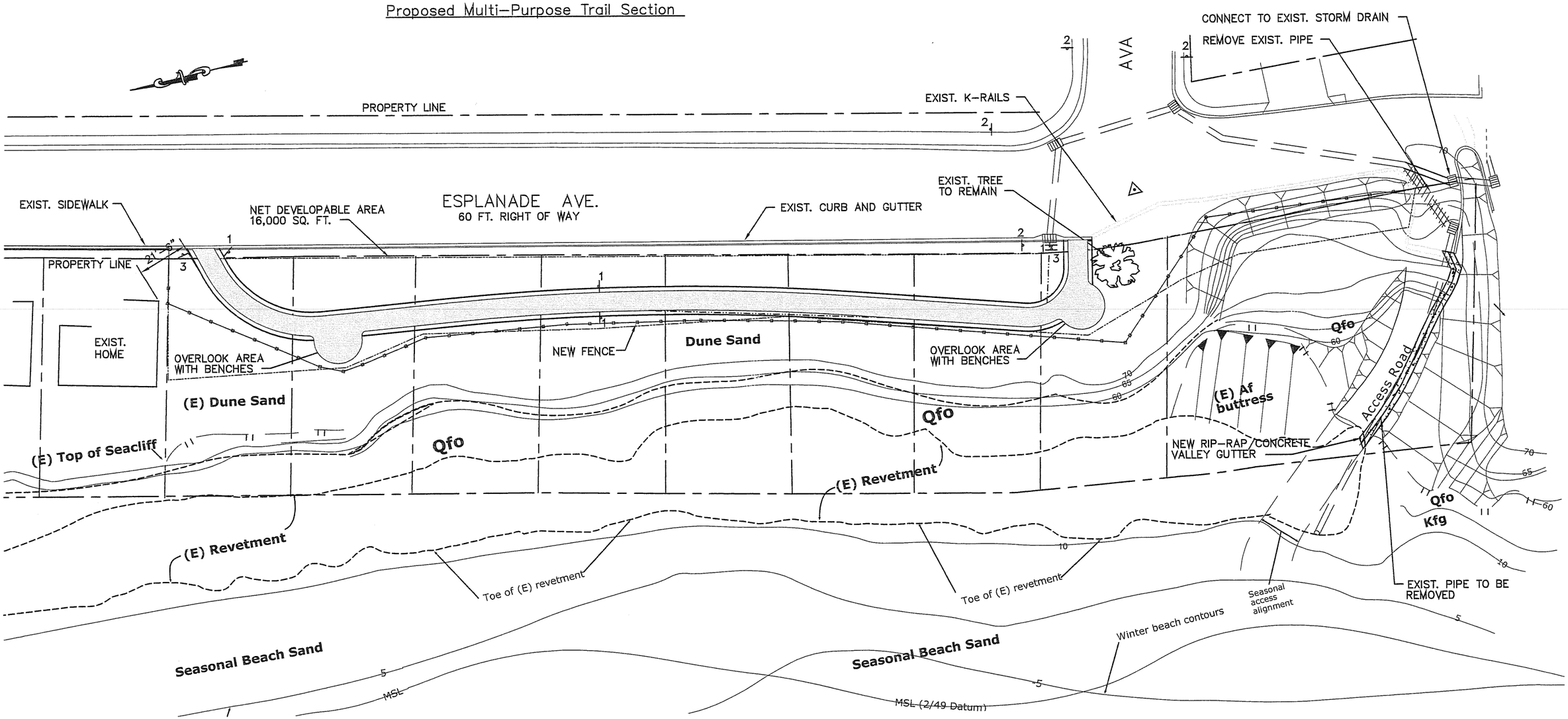

SITE PLAN
SCALE: 1" = 20'-0"

DATE ISSUED: 9-11-03 SCALE: 1"=20'-0" DRAWN BY: RDD DESIGNED BY: SH CHECKED BY: VDO/SH	APPROVED BY: SCOTT HOLMES, P.E. DIRECTOR OF PUBLIC WORKS DATE R.C.E. NO.: 28972 EXPIRES: 3-31-03	NO.	DATE	REVISION	BY	CITY OF PACIFICA DEPARTMENT OF PUBLIC WORKS 170 SANTA MARIA BOULEVARD PACIFICA CALIFORNIA 94044	ESPLANADE AVE. MULTI-PURPOSE TRAIL PROJECT SITE PLAN	SHEET 2 OF 2 SHEETS