Exhibit 1 Project Location and Site Maps

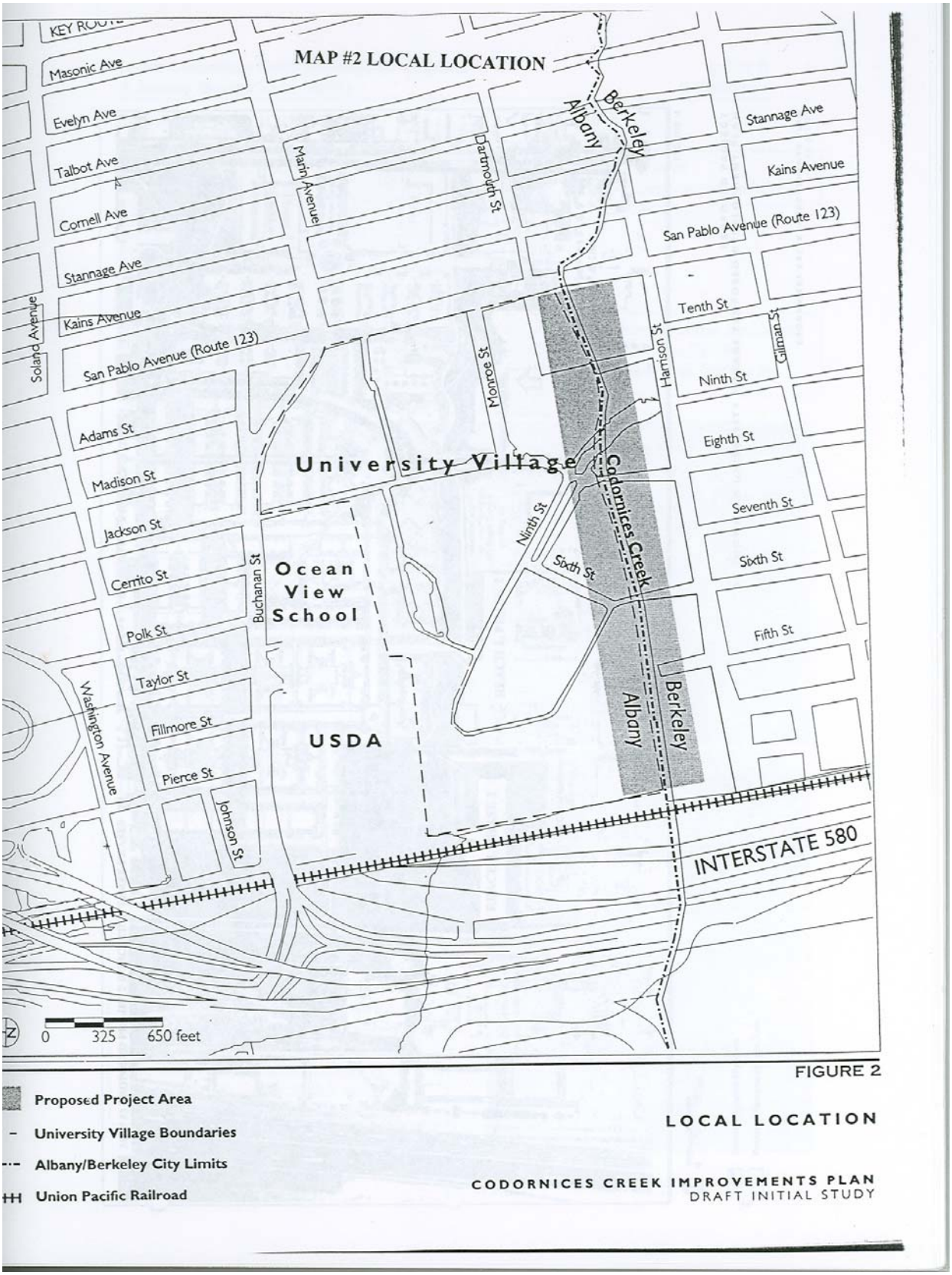

FIGURE 2

LOCAL LOCATION

CODORNICES CREEK IMPROVEMENTS PLAN
DRAFT INITIAL STUDY

Exhibit 1 Project Location and Site Maps

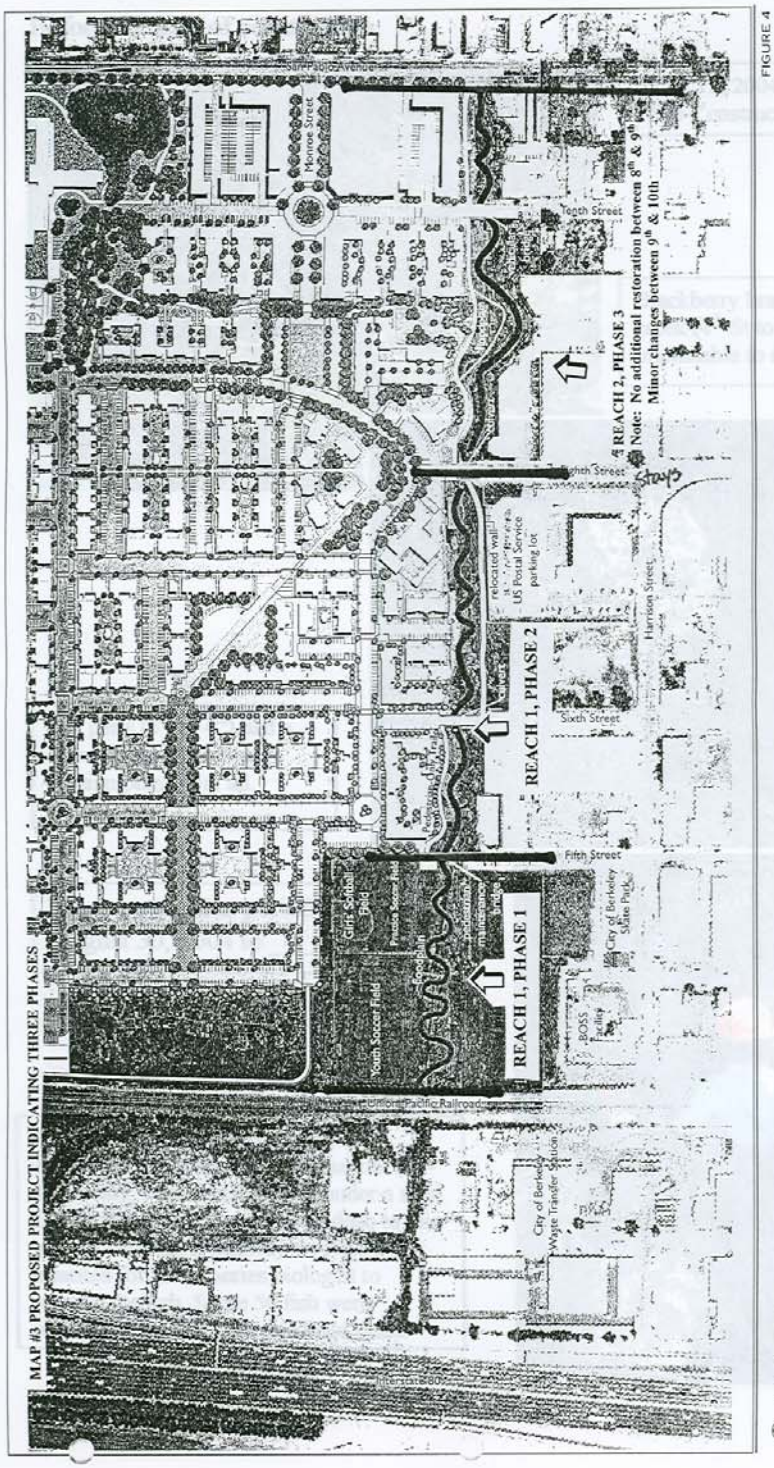

FIGURE 4

PROPOSED PROJECT
AS SHOWN ON UNIVERSITY VILLAGE PROPOSED DEVELOPMENT PLAN

CODORNICES CREEK IMPROVEMENTS PLAN
INITIAL STUDY

Exhibit 1 Project Location and Site Maps

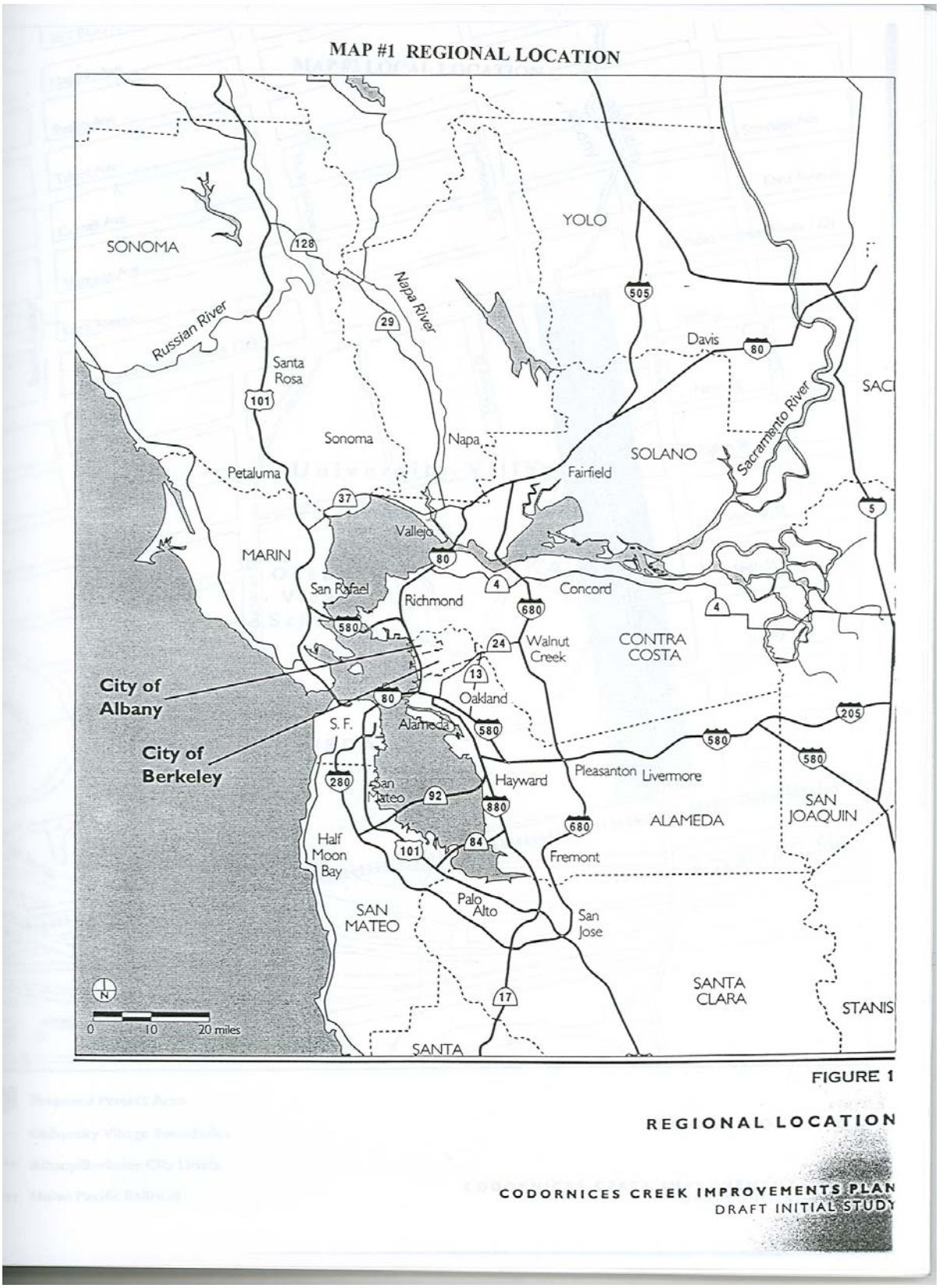

FIGURE 1

REGIONAL LOCATION

CODORNICES CREEK IMPROVEMENTS PLAN
DRAFT INITIAL STUDY