Exhibit 3: Proposed Floor Plan and Elevations

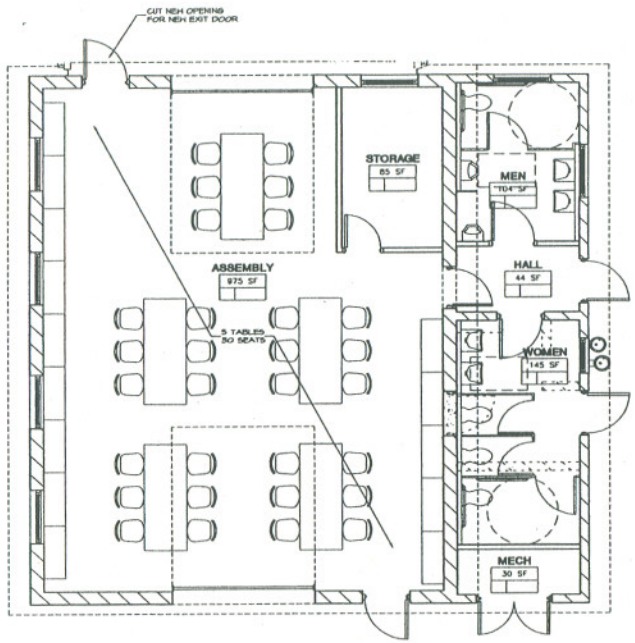

PLAN (ALTERNATE)
SCALE: 1/4" = 1'-0"

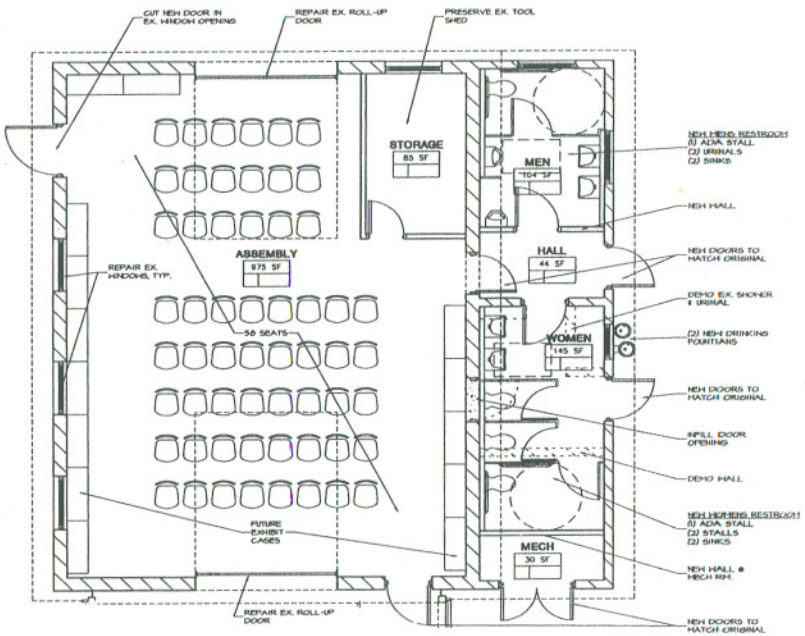

PLAN
SCALE: 1/4" = 1'-0"

PALOS VERDES PENINSULA LAND CONSERVANCY

THE FORT MACARTHUR MUSEUM

WHITE POINT NATURE PRESERVE

SAN PEDRO • CALIFORNIA
SCHEMATIC DESIGN OCTOBER 23, 2003

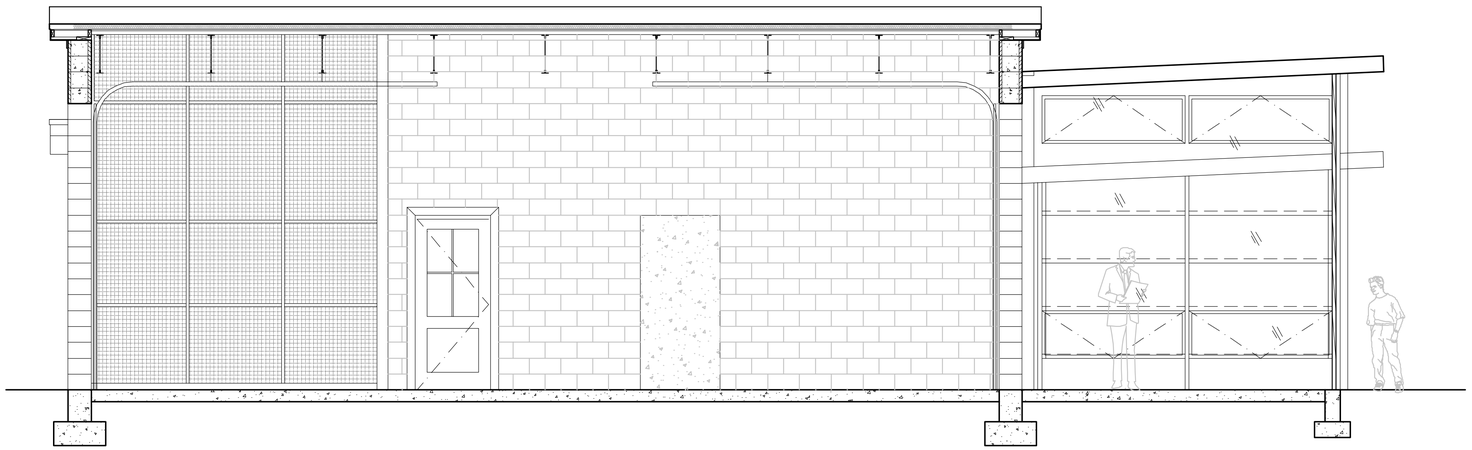

LONGITUDINAL SECTION

SCALE: NTS

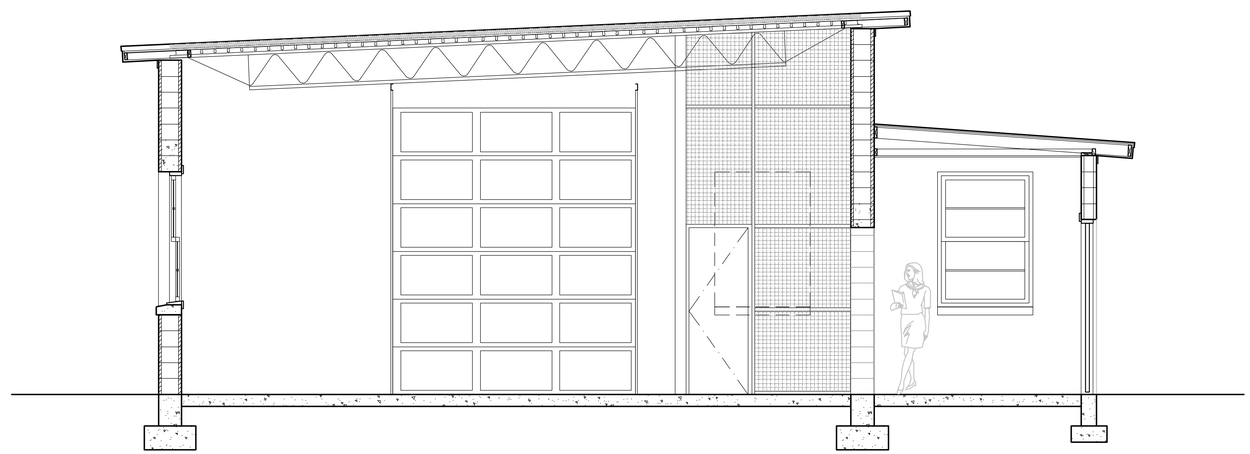

CROSS SECTION

SCALE: NTS

PALOS VERDES
PENINSULA LAND
CONSERVANCY

THE FORT
MACARTHUR
MUSEUM

WHITE POINT
NATURE PRESERVE

SAN PEDRO • CALIFORNIA
SCHEMATIC DESIGN OCTOBER 23, 2003

M2A
Milofsky
and
Michali Architects