Exhibit 1: Project Location and Site Map

Exhibit 1: Project Location and Site Map

TUCKER ROAD FORD REPLACEMENT PROJECT

WEST BRANCH, SOQUEL CREEK

SANTA CRUZ, CALIFORNIA

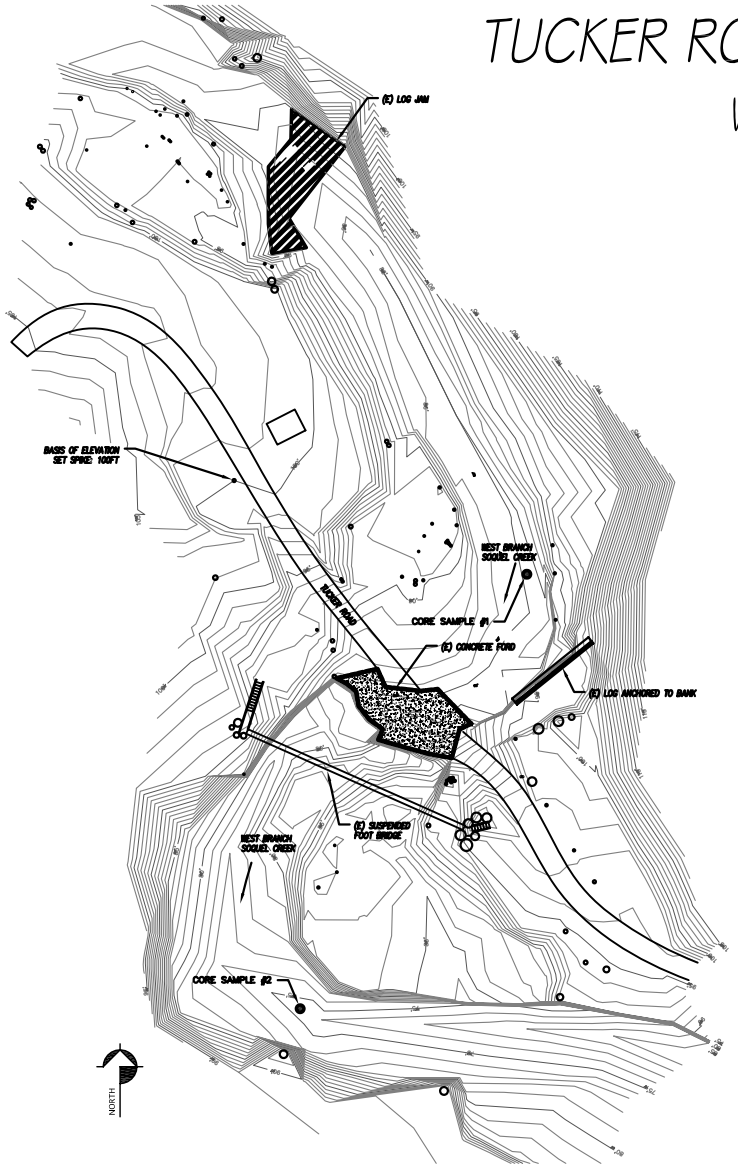

EXISTING SITE LAYOUT 1 / 1.0

SCALE: 1" = 30'

NOTES:
1. TOPOGRAPHIC SURVEY COMPLETED BY PAUL HANAGAN LAND SURVEYORS, INC.
2. BASIS OF ELEVATION ASSUMED TO BE 100FT AT SET SPIKE, AS SHOWN ON MAP
3. BASIS OF BEARING DONE WITH COMPASS

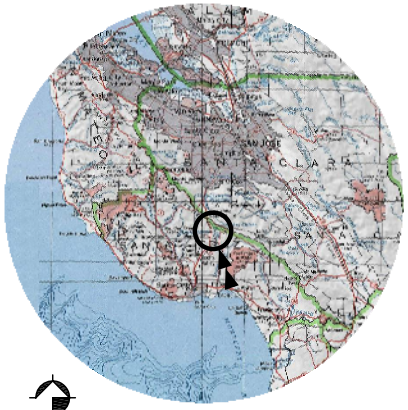

PROJECT VICINITY 2 / 1.0

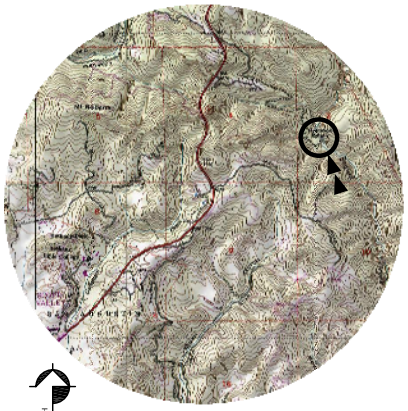

PROJECT LOCATION 3 / 1.0

LIST OF CONSULTANTS

CIVIL ENGINEER	FALL CREE ENGINEERING, INC. – PETER HAASE, PE
STRUCTURAL ENGINEER	STREETER GROUP, INC. – BRAD STREETER, PE
HYDROLOGIST/ GEOLOGIST	BALANCE HYDROLOGICS, INC. – BARRY HETCH & SHAWN CHARTRAND
GEOTECHNICAL ENGINEER	BAULDRY ENGINEERING, INC. – BRIAN BAULDRY, PE
RESTORATION ECOLOGIST/BIOLOGIST	JOHN GILCHRIST AND ASSOCIATES – JOHN GILCHRIST
FISHERIES BIOLOGIST	HAGAR ENVIRONMENTAL SCIENCES – JEFF HAGAR
SURVEYOR	PAUL HANAGAN LAND SURVEYORS, INC.

SHEET INDEX

SHEET 1 COVER SHEET
SHEET 2 GRADING PLAN LAYOUT
SHEET 3 GRADING PLAN CONTINUED: ROAD ALIGNMENT PLAN AND PROFILE
SHEET 4 GRADING PLAN CONTINUED: ROAD ALIGNMENT CROSS SECTIONS
SHEET 5 GRADING PLAN CONTINUED: STREAM ALIGNMENT PLAN AND PROFILE
SHEET 6 GRADING PLAN CONTINUED: STREAM ALIGNMENT CROSS SECTIONS
SHEET 7 BRIDGE LAYOUT AND DETAILS
SHEET 8 BRIDGE DETAILS
SHEET 9 STREAM DIVERSION AND ALAN BLOCK WALL DETAILS
SHEET 10 EROSION CONTROL PLAN

PRELIMINARY DRAWINGS
NOT FOR CONSTRUCTION

COVER SHEET

PENNY MCCLOUGHLIN AND
SANTA CRUZ COUNTY
RESOURCE CONSERVATION DISTRICT
820 BAY AVE SUITE 128
CAPITOLA, CALIFORNIA
PHONE: (831) 464-2950
EMAIL: JSTERN@SCCRCD.ORG

TUCKER ROAD FORD REPLACEMENT
WEST BRANCH SOQUEL CREEK
SANTA CRUZ, CALIFORNIA
APN# 097-201-06 AND 095-181-15

FALL CREEK ENGINEERING, INC.
Consulting Engineers
Civil • Environmental • Water Resources
P.O. BOX 7884, SANTA CRUZ, CA 95061
TEL. (831) 426-8024 FAX (831) 426-1632

1.0