B Proposed Trail From New Parking Lot to Rail Road Bridge Crossing

0 80 160 FT
SCALE: 1"= 80'-0"

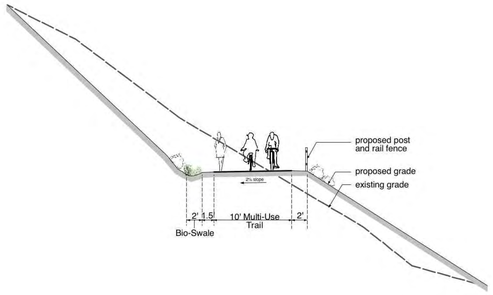

B Proposed Trail Section

SCALE: 1"= 10'-0"

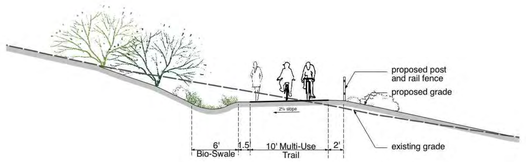

A Proposed Trail Section

SCALE: 1"= 10'-0"

A Proposed Trail From Rail Road Bridge Crossing To HWY 101 On-Ramp

0 80 160 FT
SCALE: 1"= 80'-0"

Project No. **07-11**

VAN ATTA Associates, Inc.
landscape architecture + planning
235 Palm Ave., Santa Barbara CA. 93101
Tel. 805.730.7444 – FAX.730.7466
CLA 2928

Rincon Trail

Carpenteria, CA

March, 2008

Drawn By:

NAME	DATE
GG, MF	

Revisions

#	NAME	DATE

scale: as noted

© 2007 Van Atta Associates, Inc
The design ideas and plans represented by these documents are the property of Van Atta Associates, Inc. Use or copy is permitted by contract only. The use or revisions of these ideas or plans is prohibited without the written permission of Van Atta Associates, Inc.

LICENSED LANDSCAPE ARCHITECT
Stokes Van Atta #2928
Signature
Renewal Date
Date
STATE OF CALIFORNIA

Preliminary Plan
Landscape

L1.0

Exhibit 2
Figures and Photos

Exhibit 2
Figures and Photos

Exhibit 2
Figures and Photos



Exhibit 2
Figures and Photos

Exhibit 2
Figures and Photos