Exhibit 1: Project Location and Site Maps

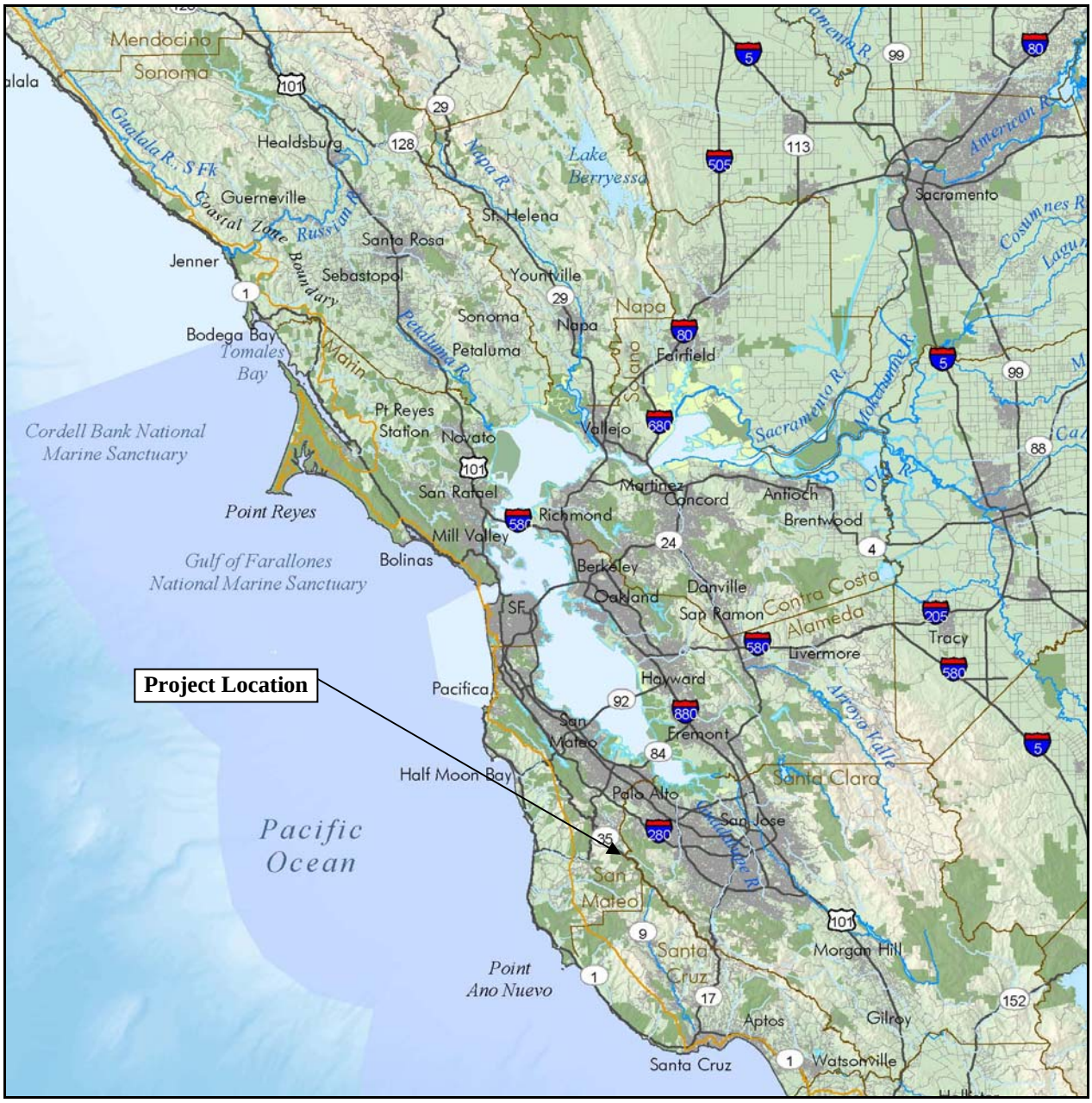

# Exhibit 1: Project Location and Site Maps

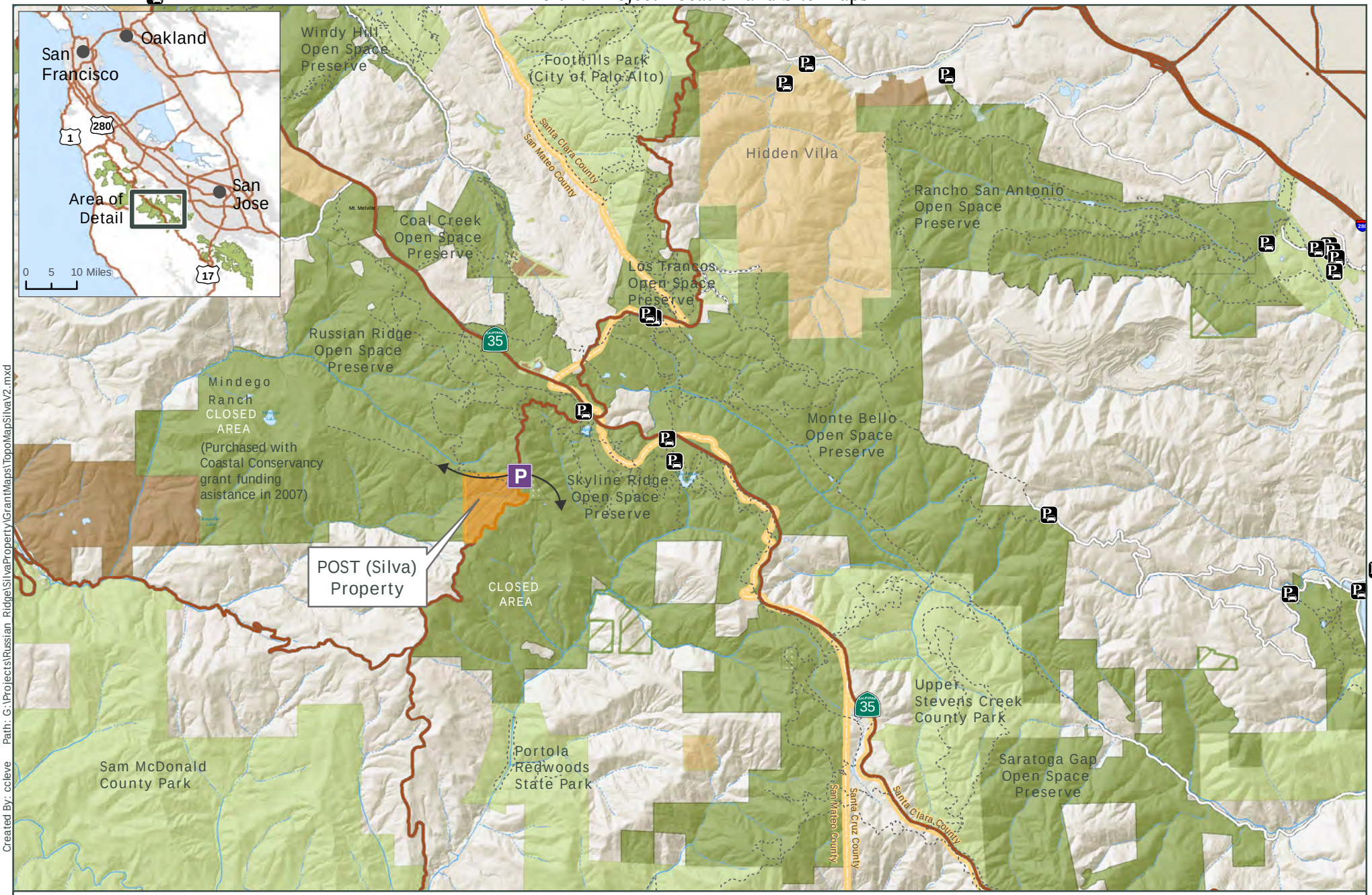


Created By: ccleve Path: G:\Projects\Russian Ridge\SilvaProperty\GrantMaps\TopoMapSilvaV2.mxd

## POST (Silva) Property Location

- MROSD Preserves
- Other Protected Open Space or Park Lands
- Other Public Agency
- Private Property
- Potential Staging Area Site
- Land Trust

Midpeninsula Regional Open Space District (MROSD)

February, 2011

Miles 0 0.5 1

While the District strives to use the best available digital data, this data does not represent a legal survey and is merely a graphic illustration of geographic features.

Exhibit 1: Project Location and Site Maps

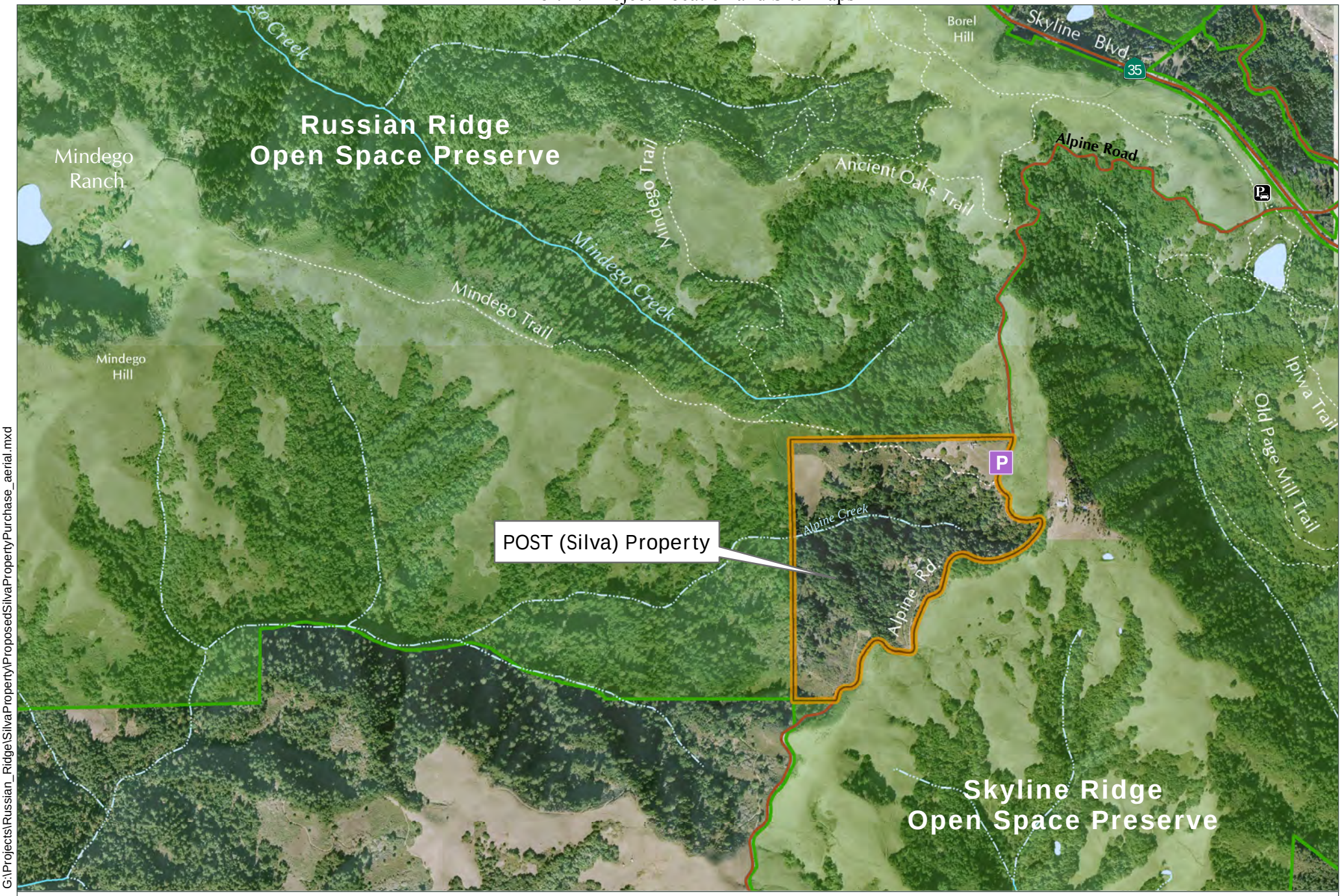


G:\Projects\Russian_Ridge\SilvaProperty\ProposedSilvaPropertyPurchase_aerial.mxd

## POST (Silva) Property

- POST (Silva) Property
- MROSD
- Parking Area
- Potential Parking Area

Midpeninsula Regional
Open Space District
February 2011

N

0 390 780 1,560 Feet

REGIONAL OPEN SPACE