Exhibit 1: Project Location and Site Map

State Coastal Conservancy, Wildlife on Working Landscapes

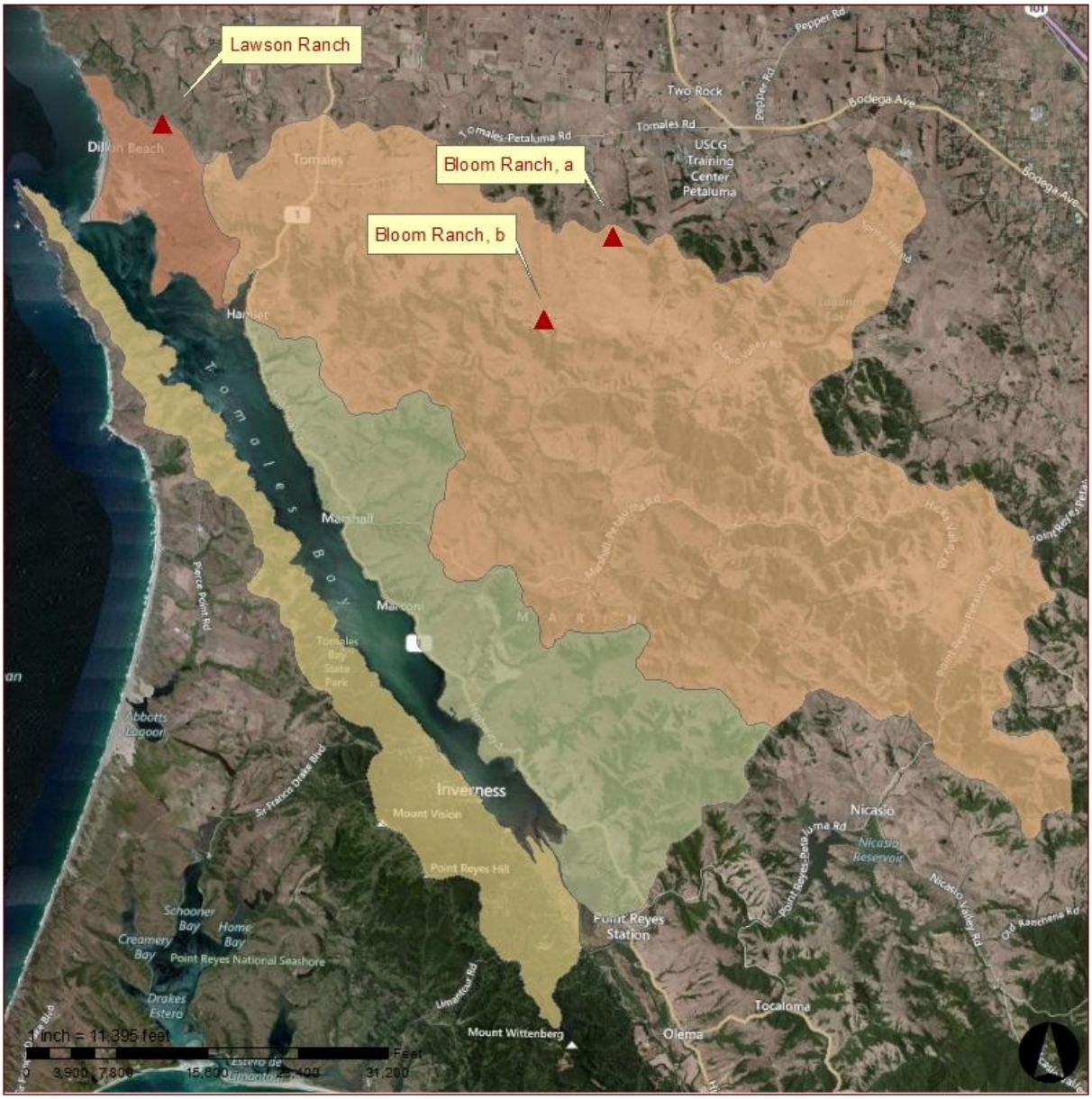

Project Proposal Map

Date: 8/23/2012

Legend

- Proposed Project Site
- DILLON
- TOMALES BAY WEST SHORE
- TOMALES BAY EAST SHORE
- WALKER CREEK

Exhibit 1: Project Location and Site Map



State Coastal Conservancy, Wildlife on Working Landscapes

Bloom Ranch, a

Project Proposal Map

Date: 8/6/2012

Legend

- Monitoring Points
- Stream Reapair
- Headcut Repair
- Stream Crossing Repair
- Fence Exclusion

Exhibit 1: Project Location and Site Map

State Coastal Conservancy, Wildlife on Working Landscapes

Bloom Ranch, b

Project Proposal Map

Date: 8/6/2012

Legend

- Monitoring Points
- Stream Repair
- Fence Exclusion

Exhibit 1: Project Location and Site Map



State Coastal Conservancy, Wildlife on Working Landscapes

Lawson Ranch

Project Proposal Map

Date: 8/6/2012

Legend

- Contour 50ft
- Monitoring Points
- Water tank
- Pipeline
- Water Troughs
- Fence Exclusion
- Stream Crossing Repair
- Stream Repair