Exhibit 1: Project Location and Site Maps

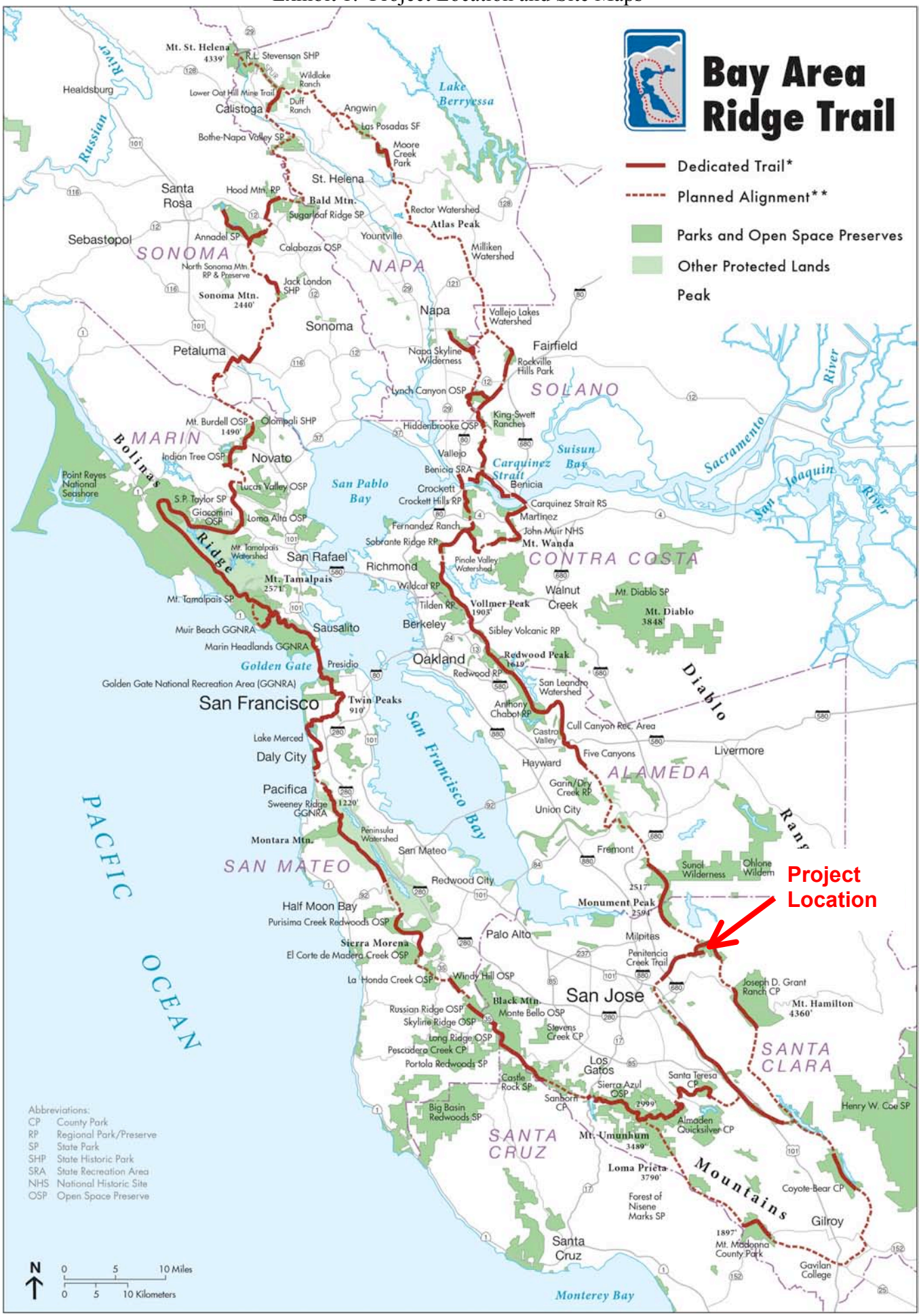

Exhibit 1: Project Location and Site Maps

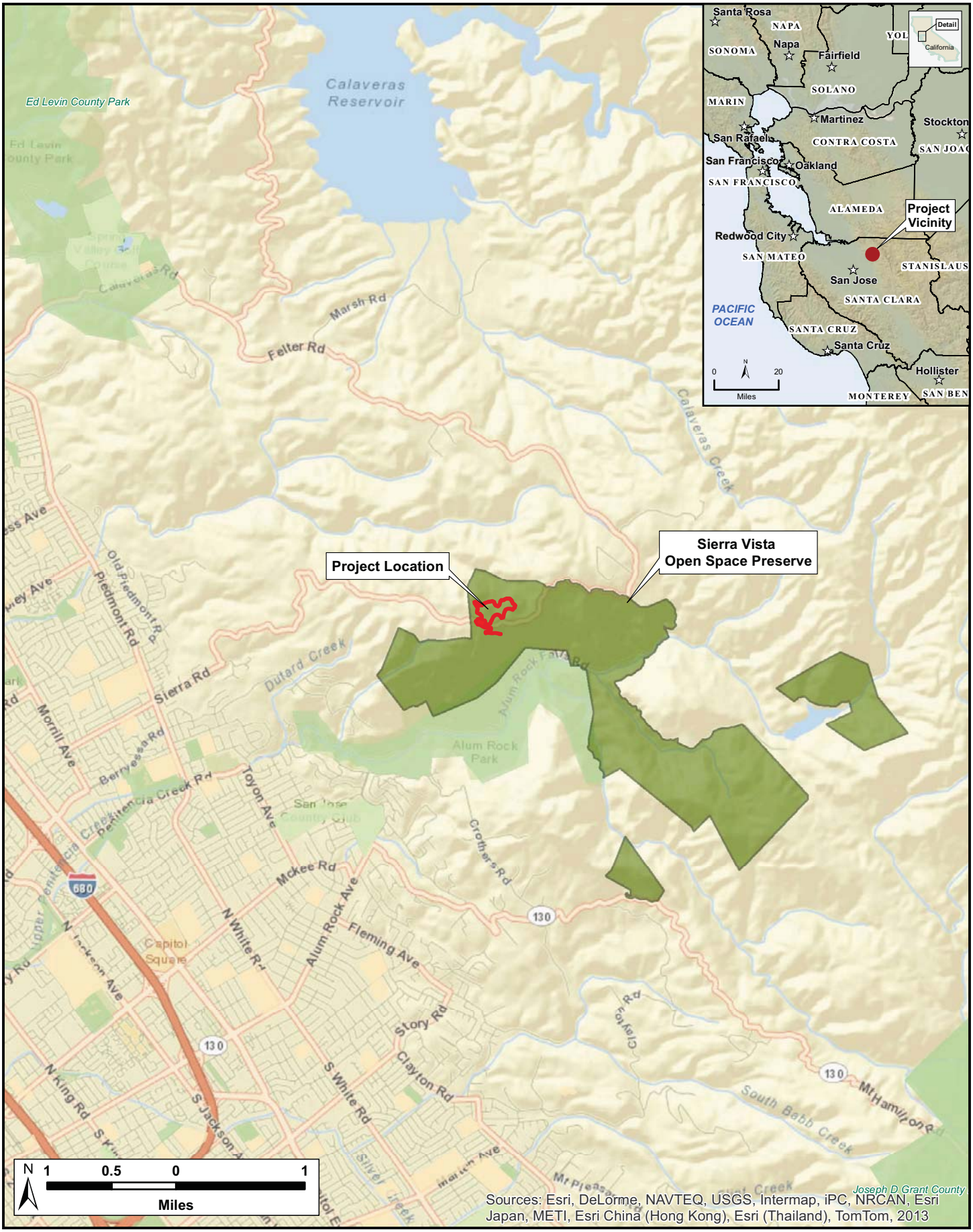

H. T. HARVEY & ASSOCIATES
ECOLOGICAL CONSULTANTS

Figure 1: Vicinity Map

Sierra Vista Trail and Staging Project – Biological Resources Report (3444-01)

June 2013

Exhibit 1: Project Location and Site Maps

Sierra Vista Open Space Preserve

Proposed Vehicle/Equestrian Staging Area & Multi-Use Trail Project

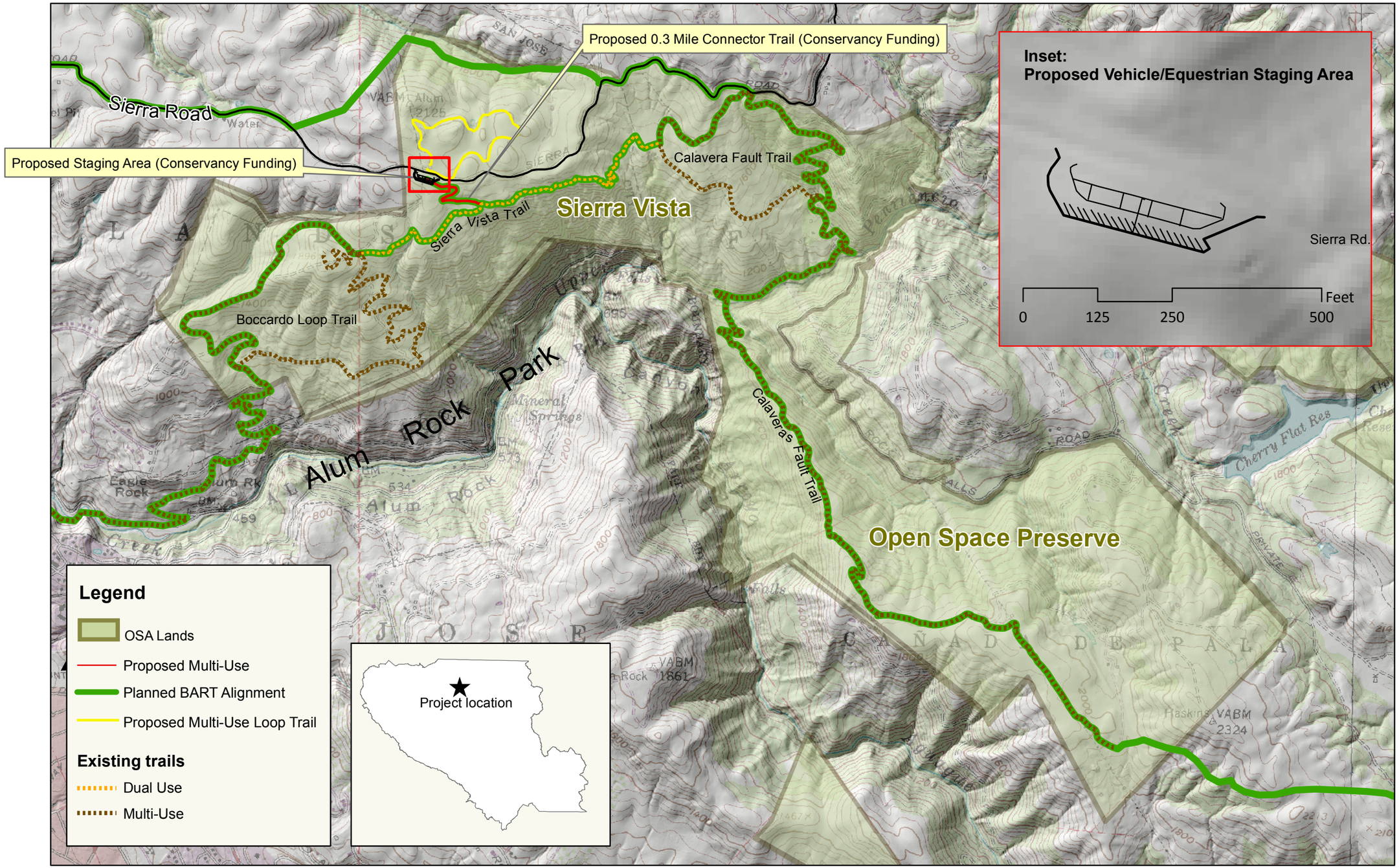

Santa Clara County Open Space Authority
Sierra Vista Open Space Preserve

0 0.5 1 Miles

Map Created by: OSA 12/17/13