Figure: 1

Project Location

UTC Coyote Ridge Property

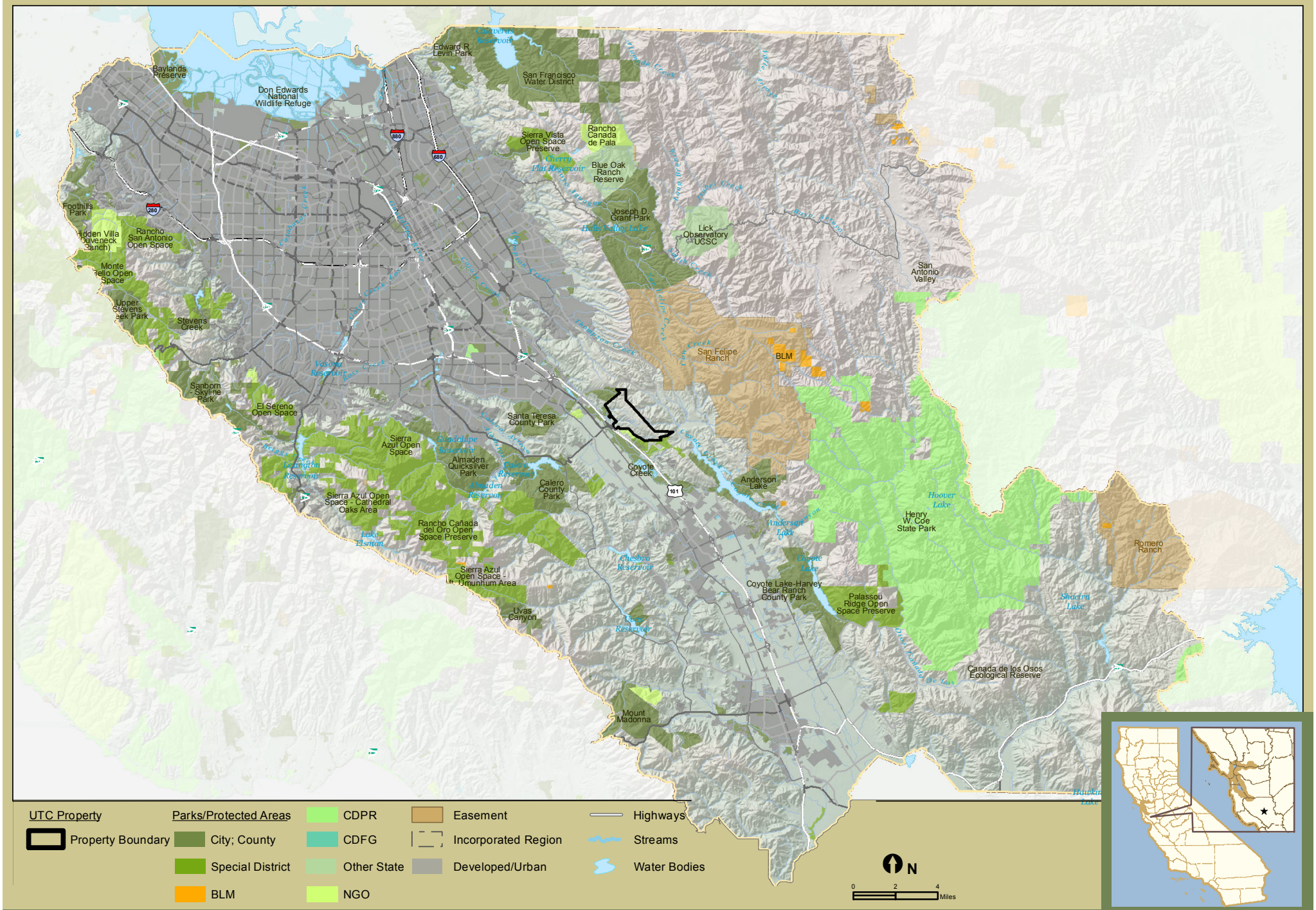

Figure: 2

Property Site Map

UTC Coyote Ridge Property

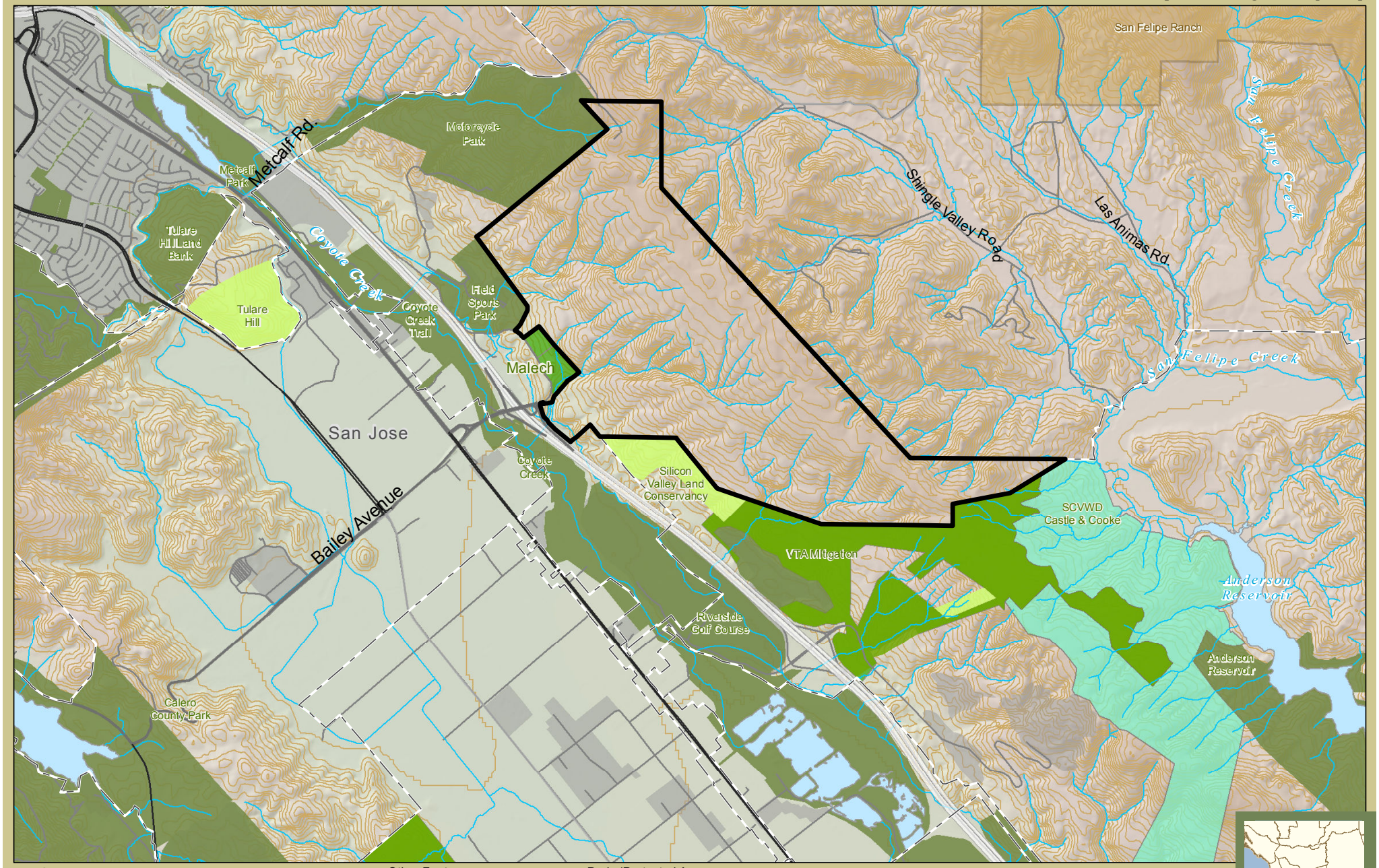

UTC Property

Property Boundary

Other Features

Incorporated San Jose

Developed/Urban

10ft Contour

Parks/Protected Areas

City; County

OSA

NGO

SCVWD

Easement

N

0 0.2 0.4 Miles

Figure: 5

Regional Significance

UTC Coyote Ridge Property

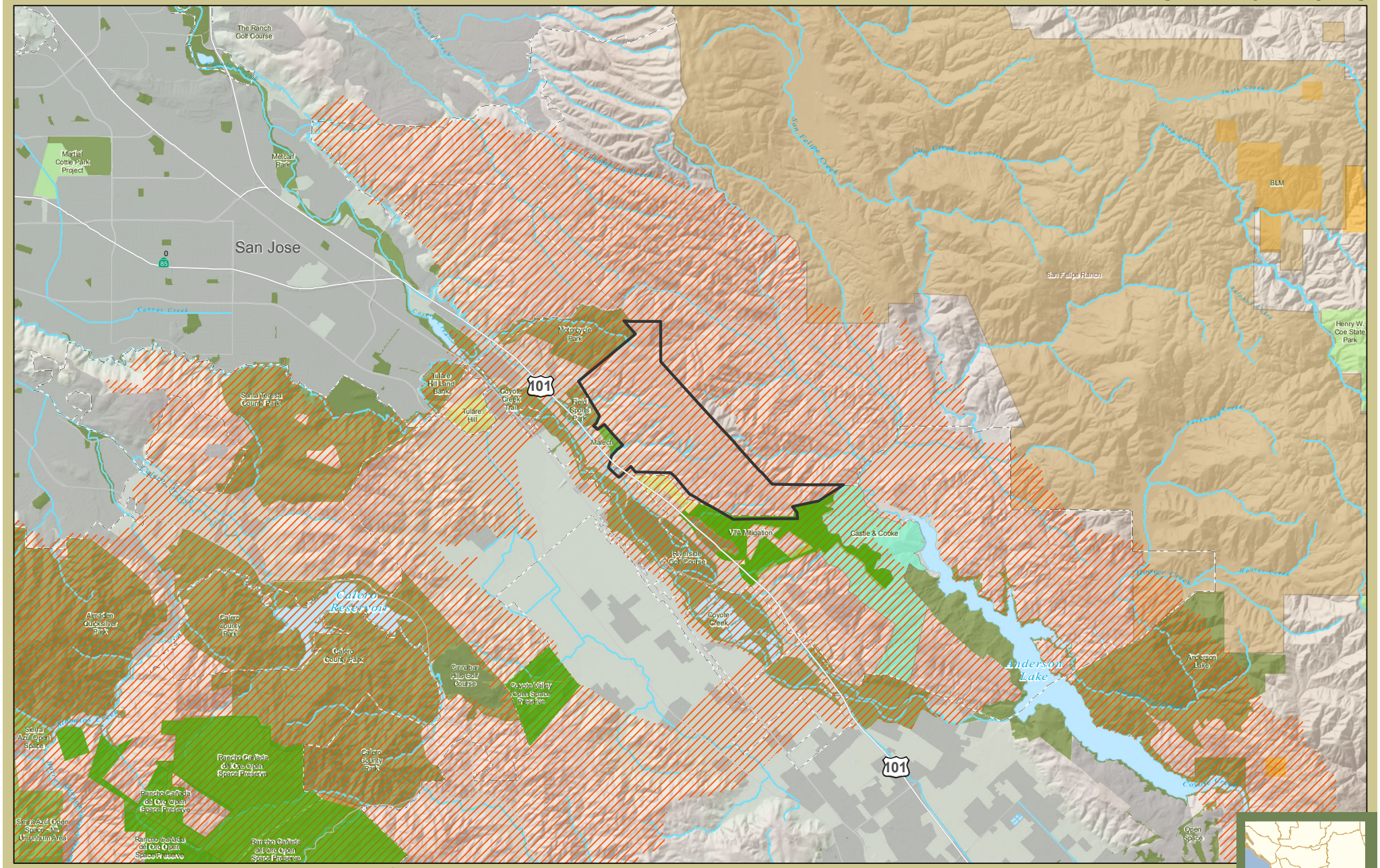

Figure: 3

Rare, Threatened and Endangered Flora

UTC Coyote Ridge Property

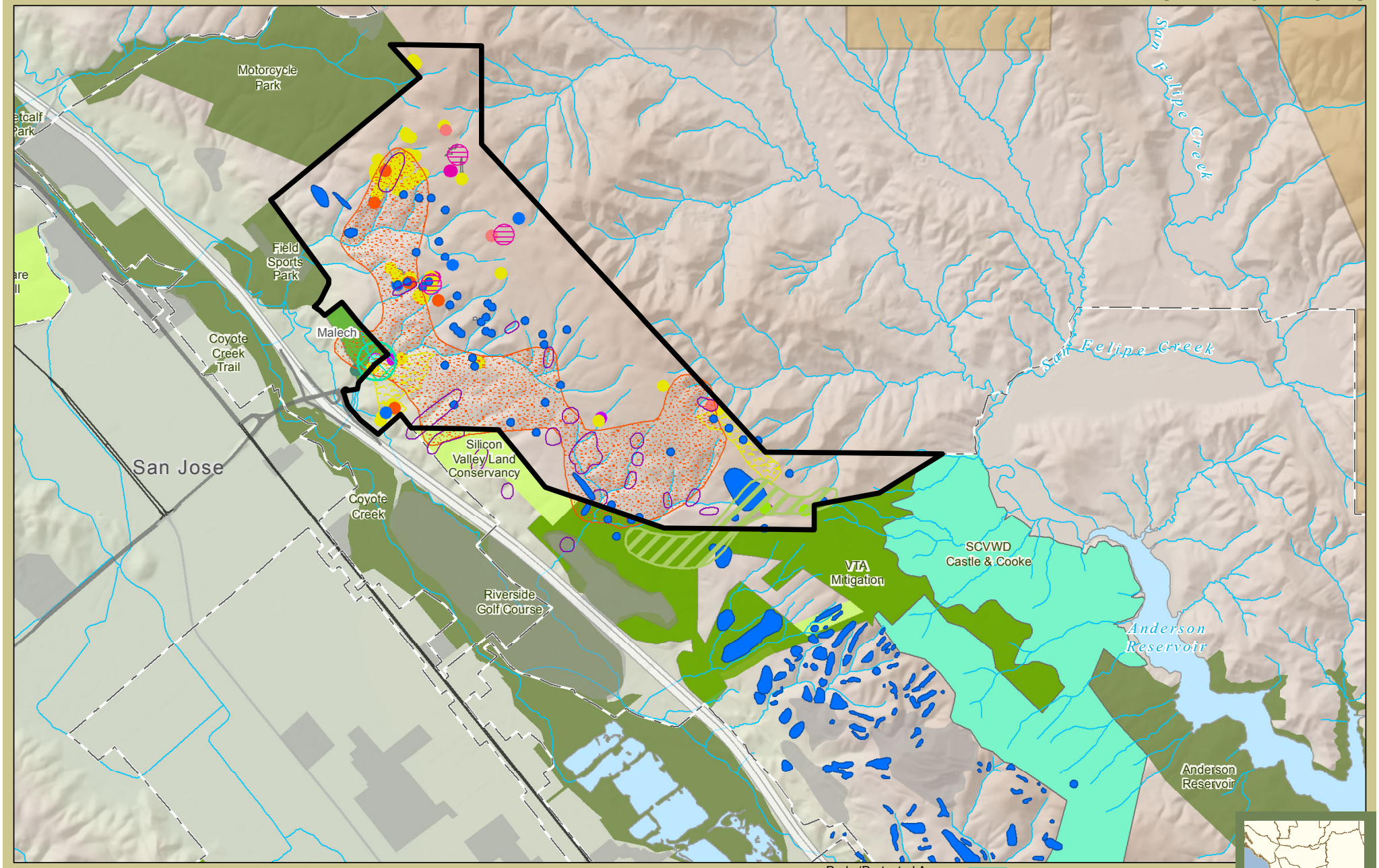

Figure: 4

Rare, Threatened and Endangered Fauna

UTC Coyote Ridge Property

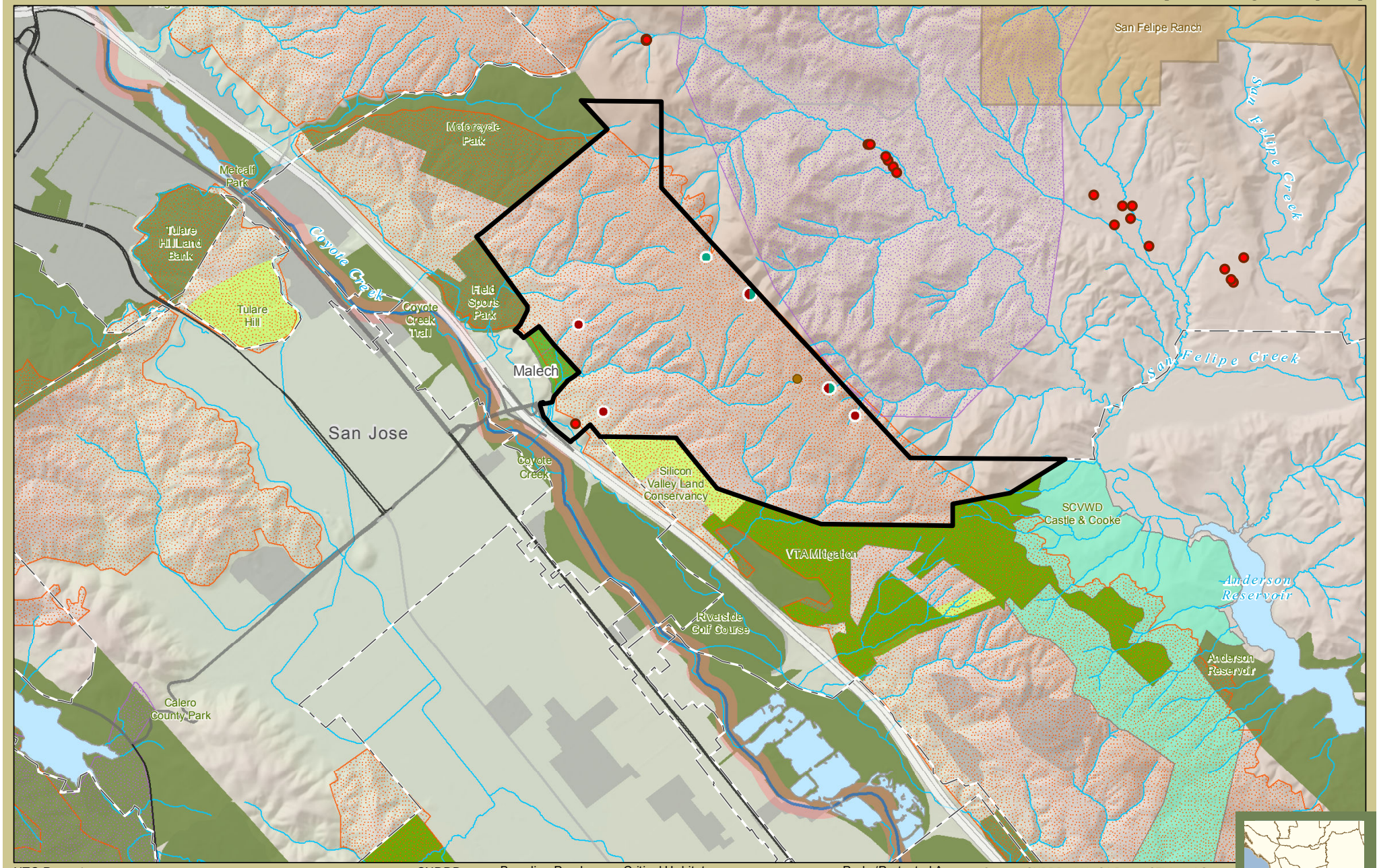

UTC Property
- UTC Property
- Incorporated San Jose
- Developed/Built Up

CNDDB
- Burrowing Owl

2012 Sighting
- CRLF

Breeding Ponds
- CRLF
- CTS
- CRLF & CTS

Critical Habitat
- Steelhead
- Bay Checkerspot Butterfly
- California Tiger Salamander

Parks/Protected Areas
- City; County
- OSA
- NGO
- SCVWD
- Easement

N

0 0.3 0.6 Miles

Sources: CNDDB 2012- CA Dept. of Fish and Game; Ponds- ARCADIS 2009; Primary Range- SCVHCP Critical Habitat- USFWS