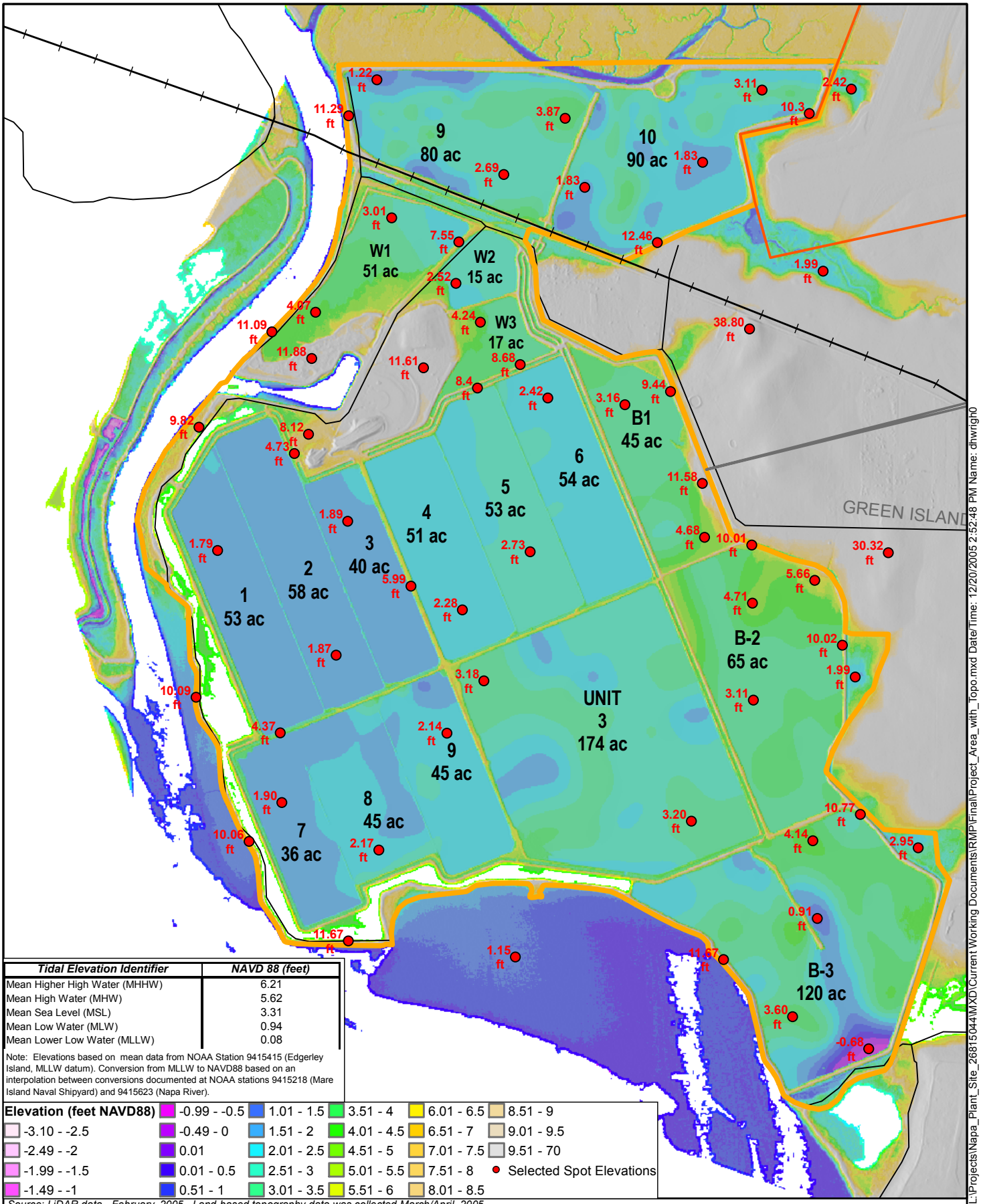

Tidal Elevation Identifier	NAVD 88 (feet)
Mean Higher High Water (MHHW)	6.21
Mean High Water (MHW)	5.62
Mean Sea Level (MSL)	3.31
Mean Low Water (MLW)	0.94
Mean Lower Low Water (MLLW)	0.08

Note: Elevations based on mean data from NOAA Station 9415415 (Edgerley Island, MLLW datum). Conversion from MLLW to NAVD88 based on an interpolation between conversions documented at NOAA stations 9415218 (Mare Island Naval Shipyard) and 9415623 (Napa River).

Elevation (feet NAVD88)

-3.10 - -2.5	-0.99 - -0.5	1.01 - 1.5	3.51 - 4	6.01 - 6.5	8.51 - 9
-2.49 - -2	-0.49 - 0	1.51 - 2	4.01 - 4.5	6.51 - 7	9.01 - 9.5
-1.99 - -1.5	0.01	2.01 - 2.5	4.51 - 5	7.01 - 7.5	9.51 - 70
-1.49 - -1	0.01 - 0.5	2.51 - 3	5.01 - 5.5	7.51 - 8	Selected Spot Elevations
	0.51 - 1	3.01 - 3.5	5.51 - 6	8.01 - 8.5	

Source: LiDAR data - February, 2005. Land-based topography data was collected March/April, 2005.

0 500 1,000 2,000 Feet

N W E S

URS

Napa Plant Site Restoration Project

26815044

Project Area with Topography

Figure 1-1

URS Corporation L:\Projects\Napa_Plant_Site_26815044\MXD\Current Working Documents\RMP\Final\Project_Area_with_Topo.mxd Date/Time: 12/20/2005 2:52:48 PM Name: dhwrigh0

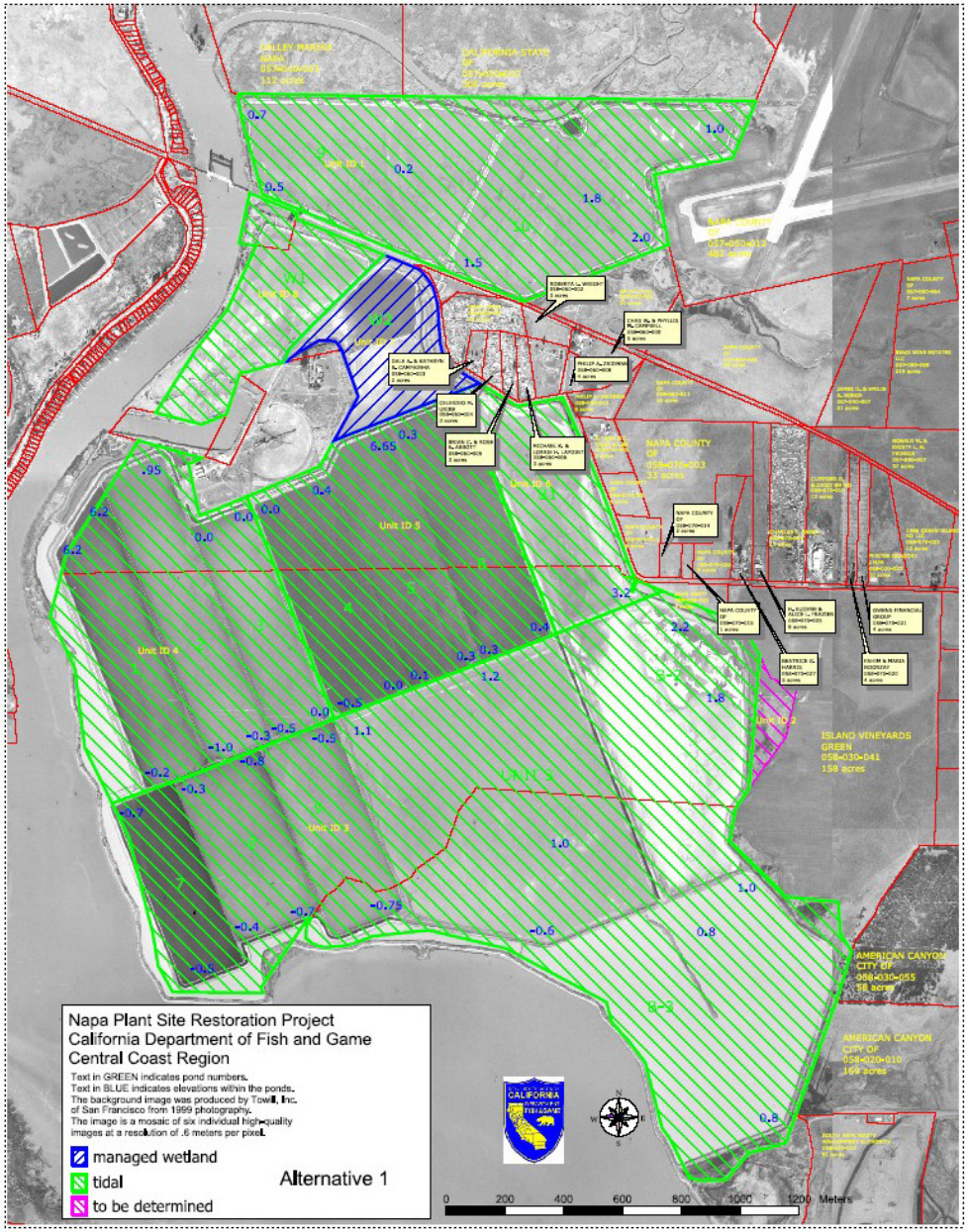

DFG Alternative 1, Nov. 2004
Figure 1-2.1

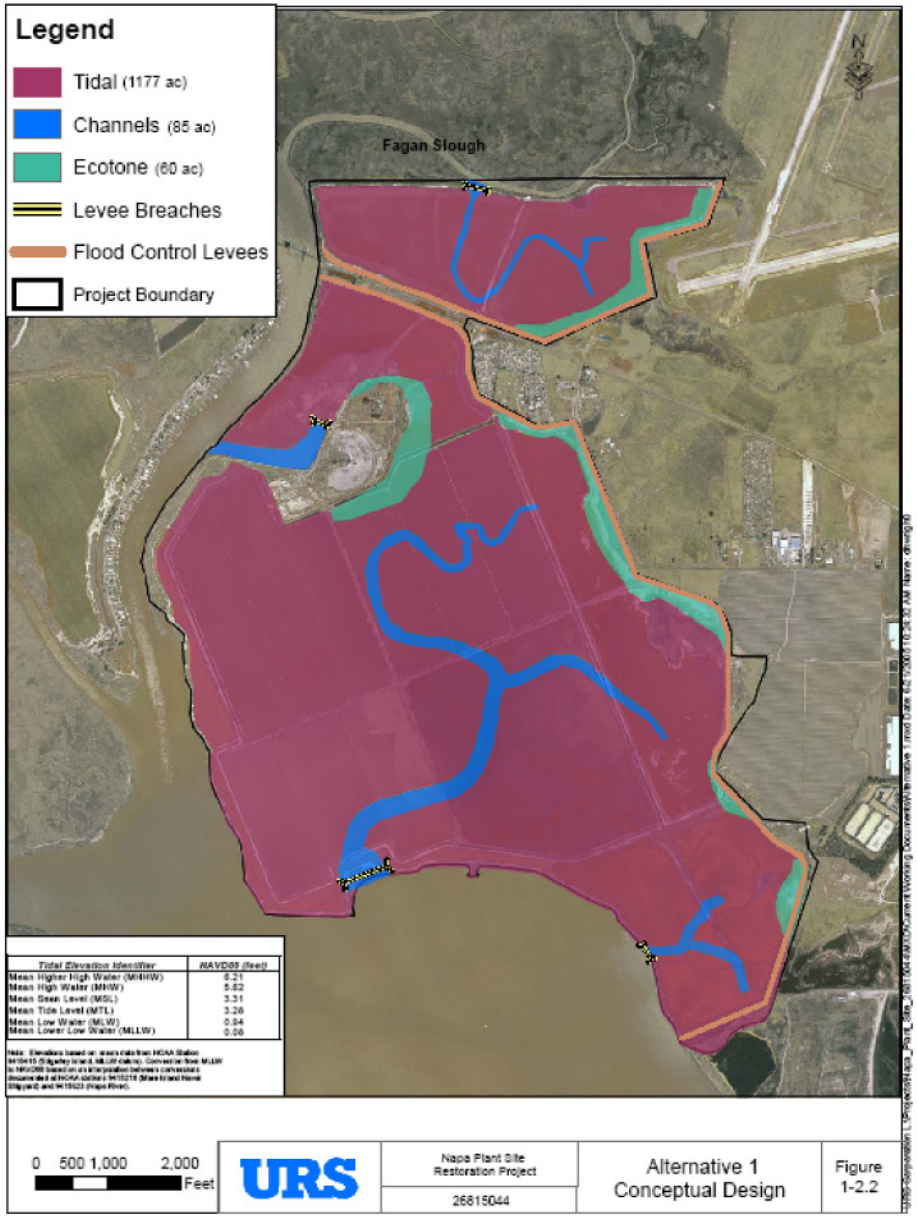

RMP Alternative 1, Sept. 2005
Figure 1-2.2

URS	Napa Plant Site 26815044	Evolution of Alternative 1	Figure 1-2

URS Corporation L:\Projects\Napa_Plant_Site_26815044\MXD\Current Working Documents\Evolution_of_Alternatives\Evolution_of_Alternative_1_Landscape_85X11.mxd Date: 10/17/2005 10:56:44 AM Name: kvhoppe0

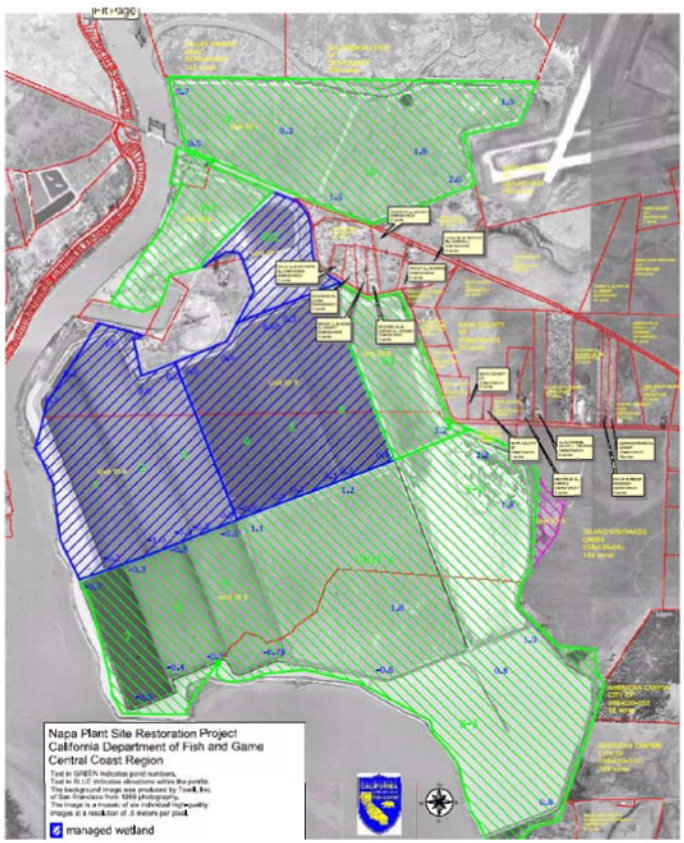

DFG Alternative 2, Nov. 2004
Figure 1-3.1

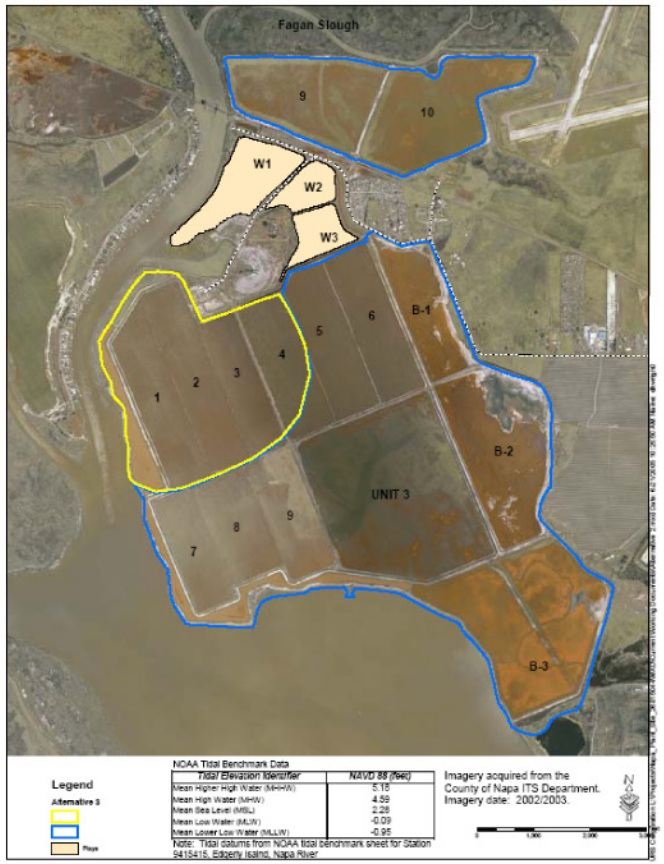

Interim Alternative 2, July 2005
Figure 1-3.2

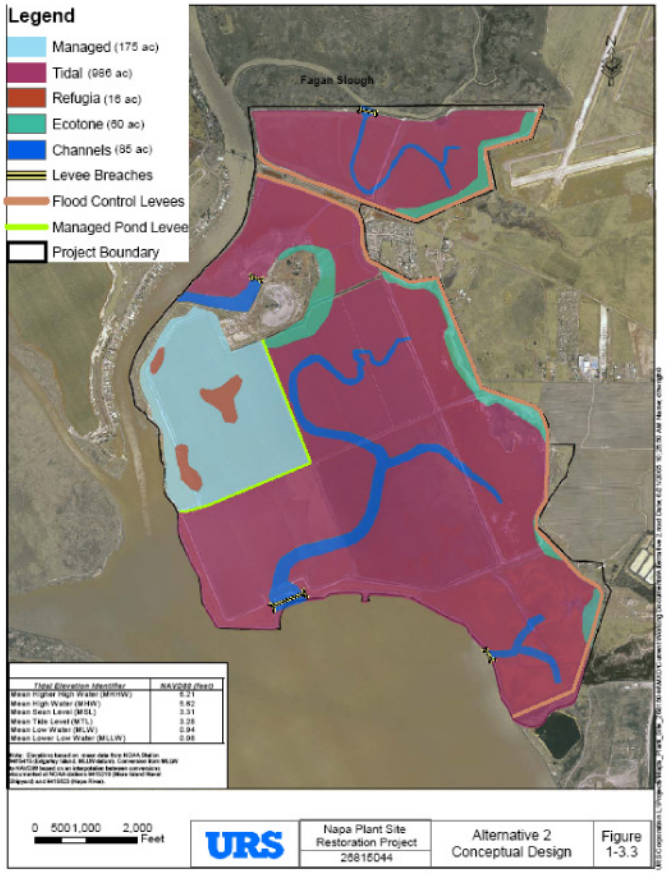

RMP Alternative 2, Sept. 2004
Figure 1-3.3

URS	Napa Plant Site 26815044	Evolution of Alternative 2	Figure 1-3

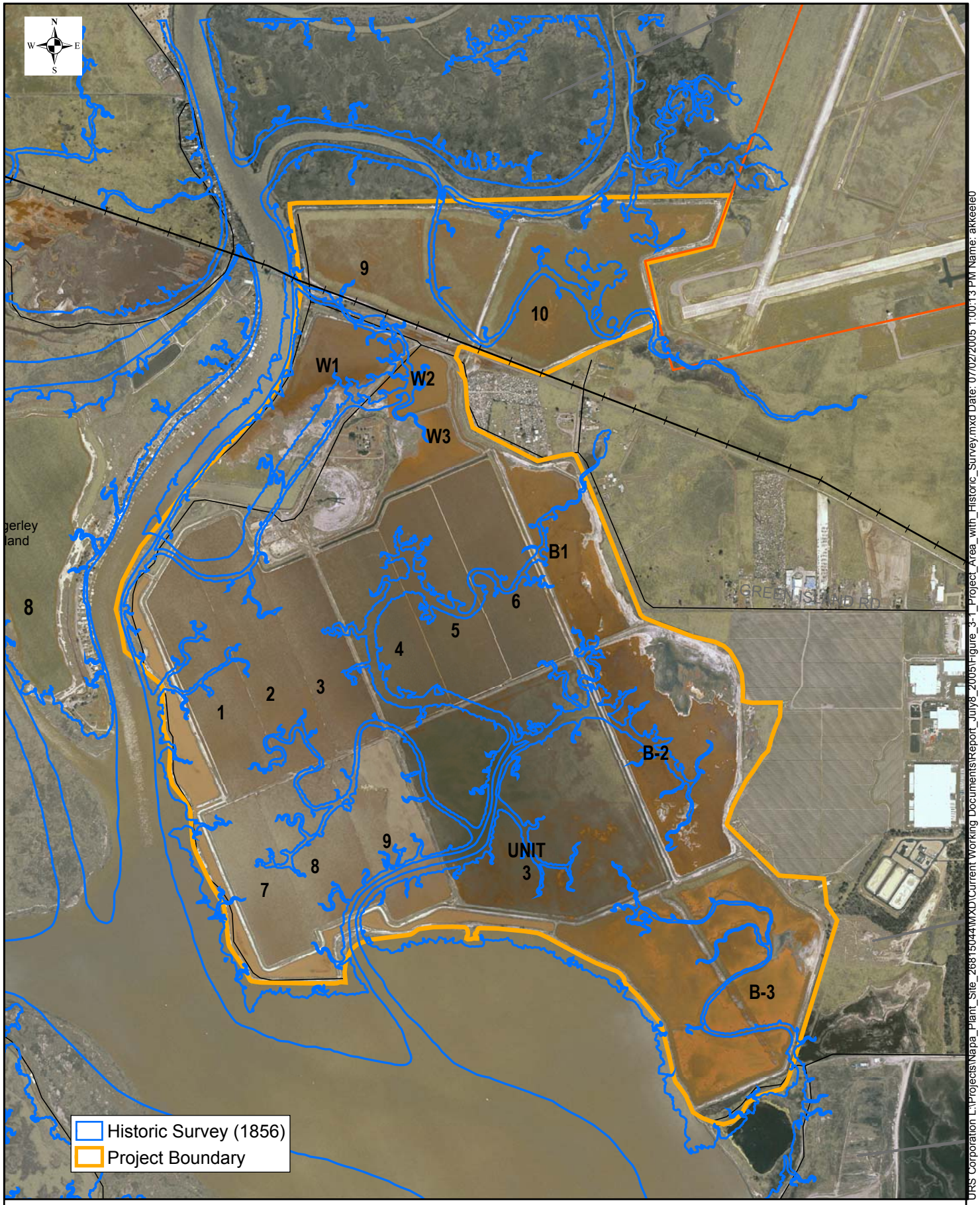

0 250500 1,000 1,500 2,000 Feet

URS

Napa Plant Site
Restoration Project

26815044

Project Area with
Historic Survey (1856)

Figure
1-4

URS Corporation L:\Projects\Napa_Plant_Site_26815044\MXD\Current Working Documents\Report_July8_2005\Figure_3-1_Project_Area_with_Historic_Survey.mxd Date: 07/02/2005 1:00:13 PM Name: akkeeleo

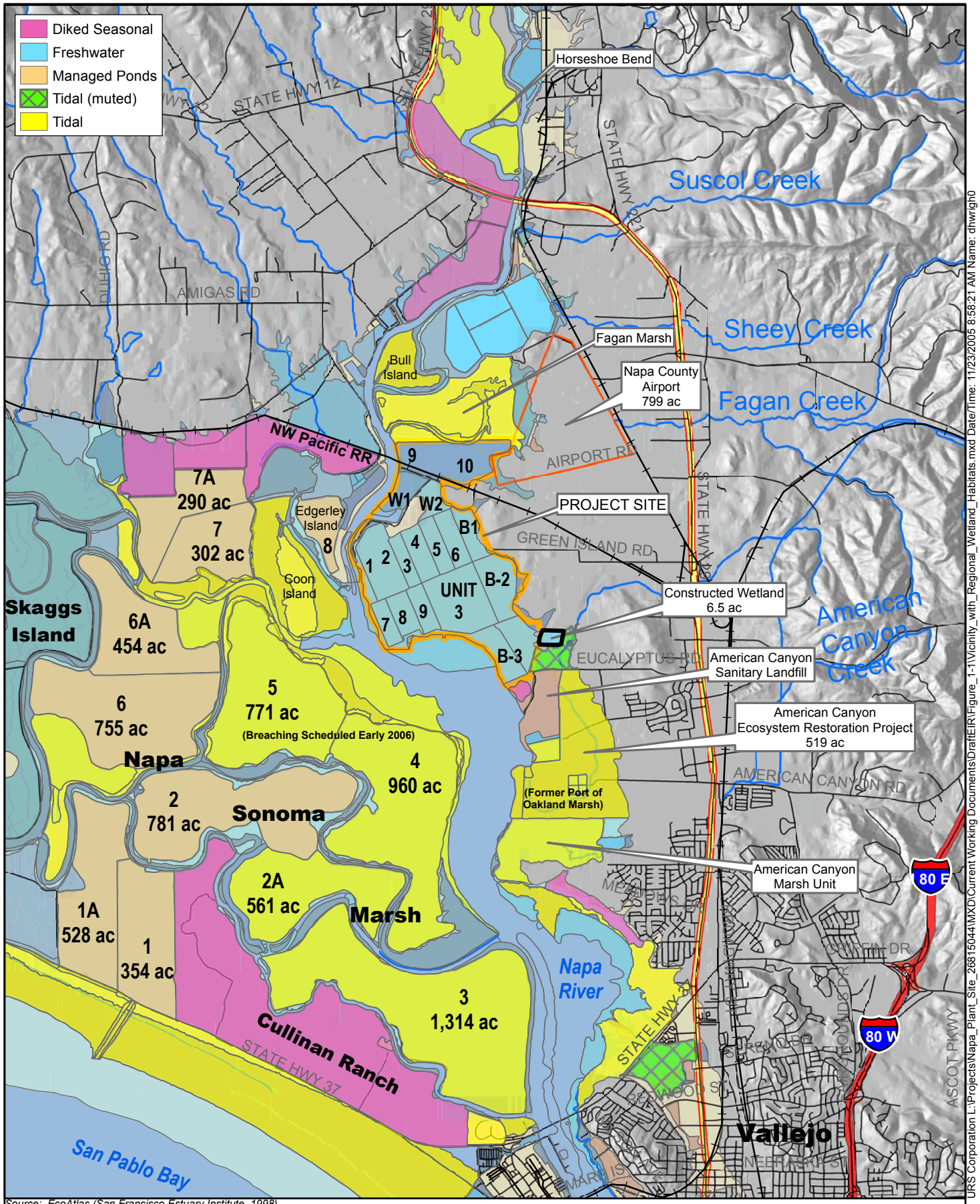

Source: EcoAtlas (San Francisco Estuary Institute, 1998)

1 0.5 0 1 Miles

N W E S

URS

Napa Plant Site Restoration Project	Project Vicinity Map with Regional Wetland Habitats	Figure 1-5
26815044		

URS Corporation L:\Projects\Napa_Plant_Site_26815044\MXD\Current Working Documents\DraftEIR\Figure_1-1\Vicinity_with_Regional_Wetland_Habitats.mxd Date/Time: 11/23/2005 8:58:21 AM Name: dhwrigh0

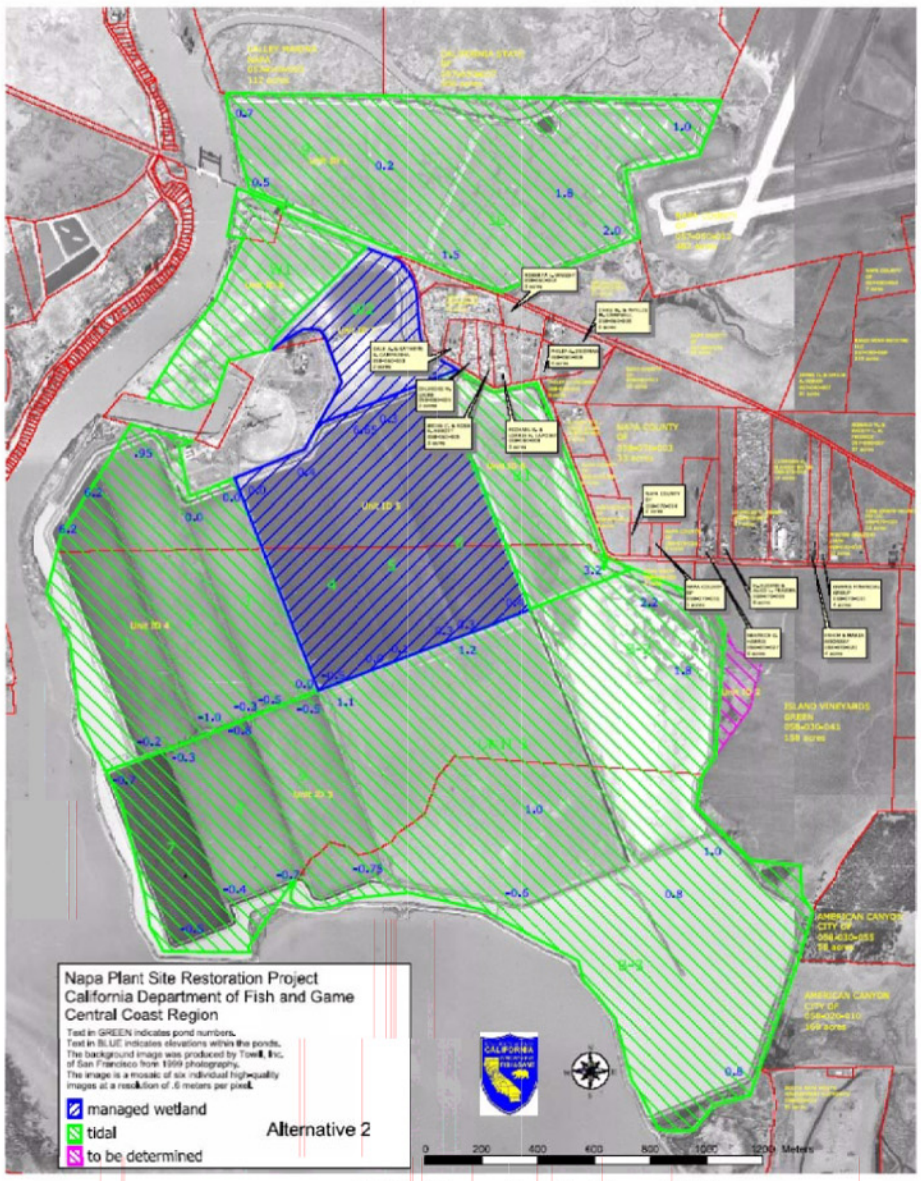

DFG Alternative 3, Nov. 2004
Figure 1-6.1

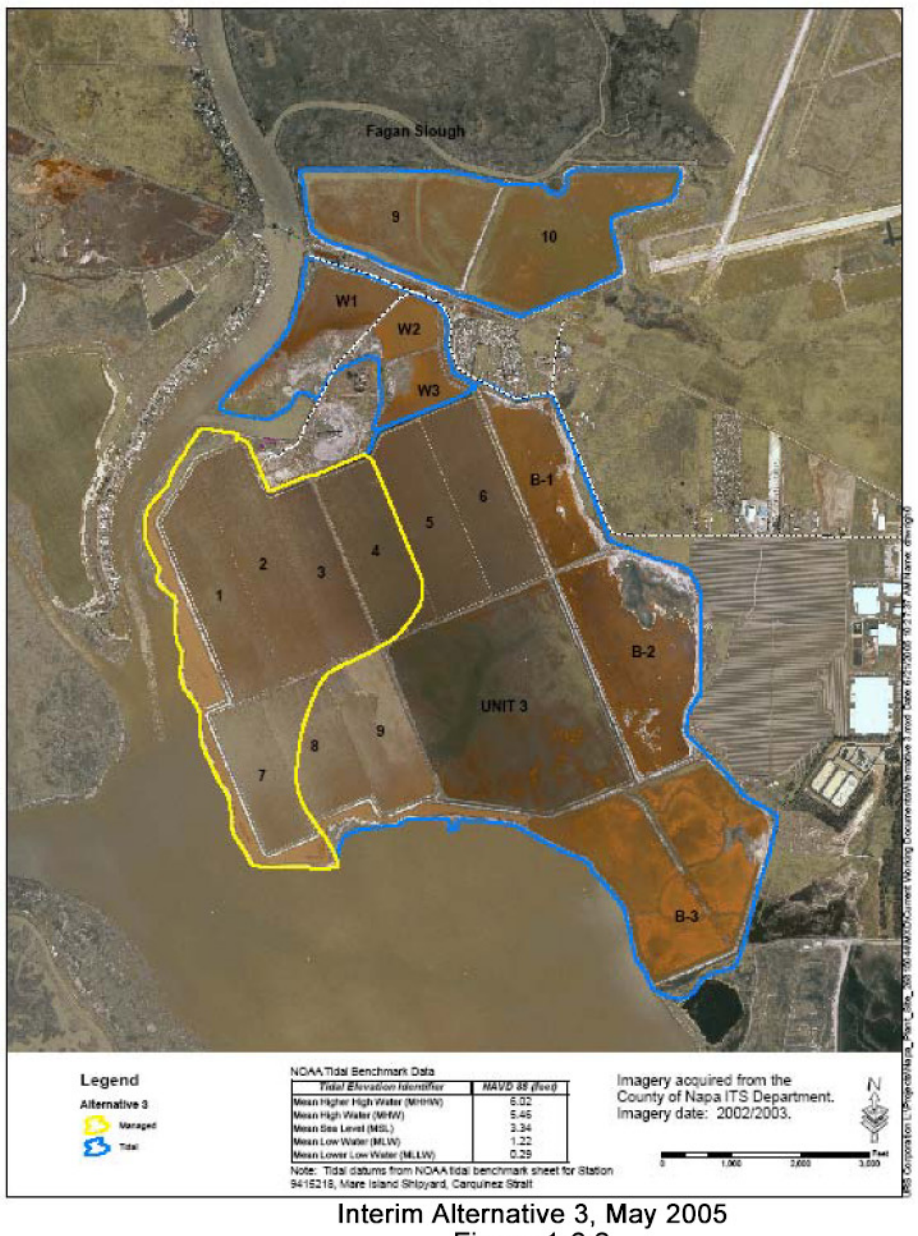

Interim Alternative 3, May 2005
Figure 1-6.2

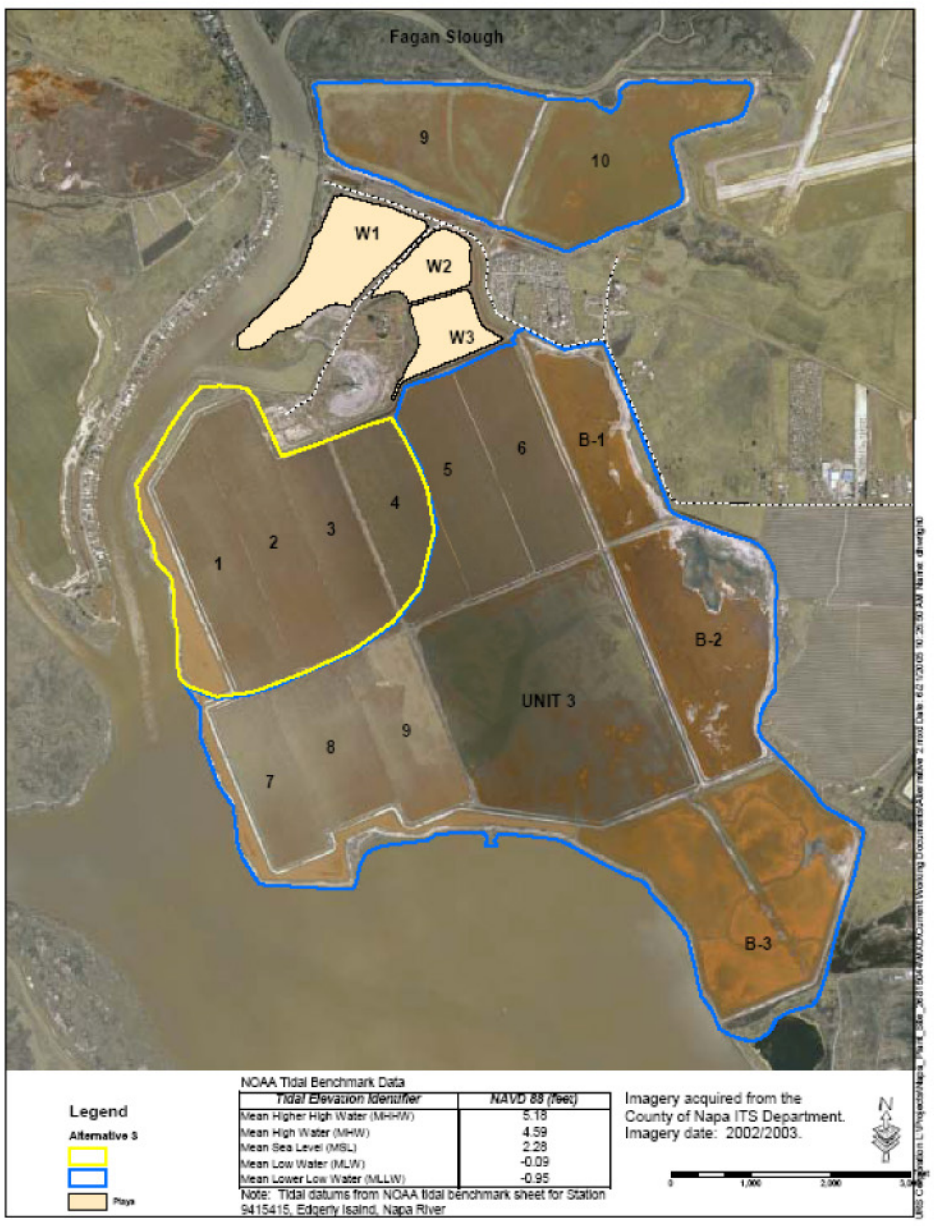

Interim Alternative 3, June 2005
Figure 1-6.3

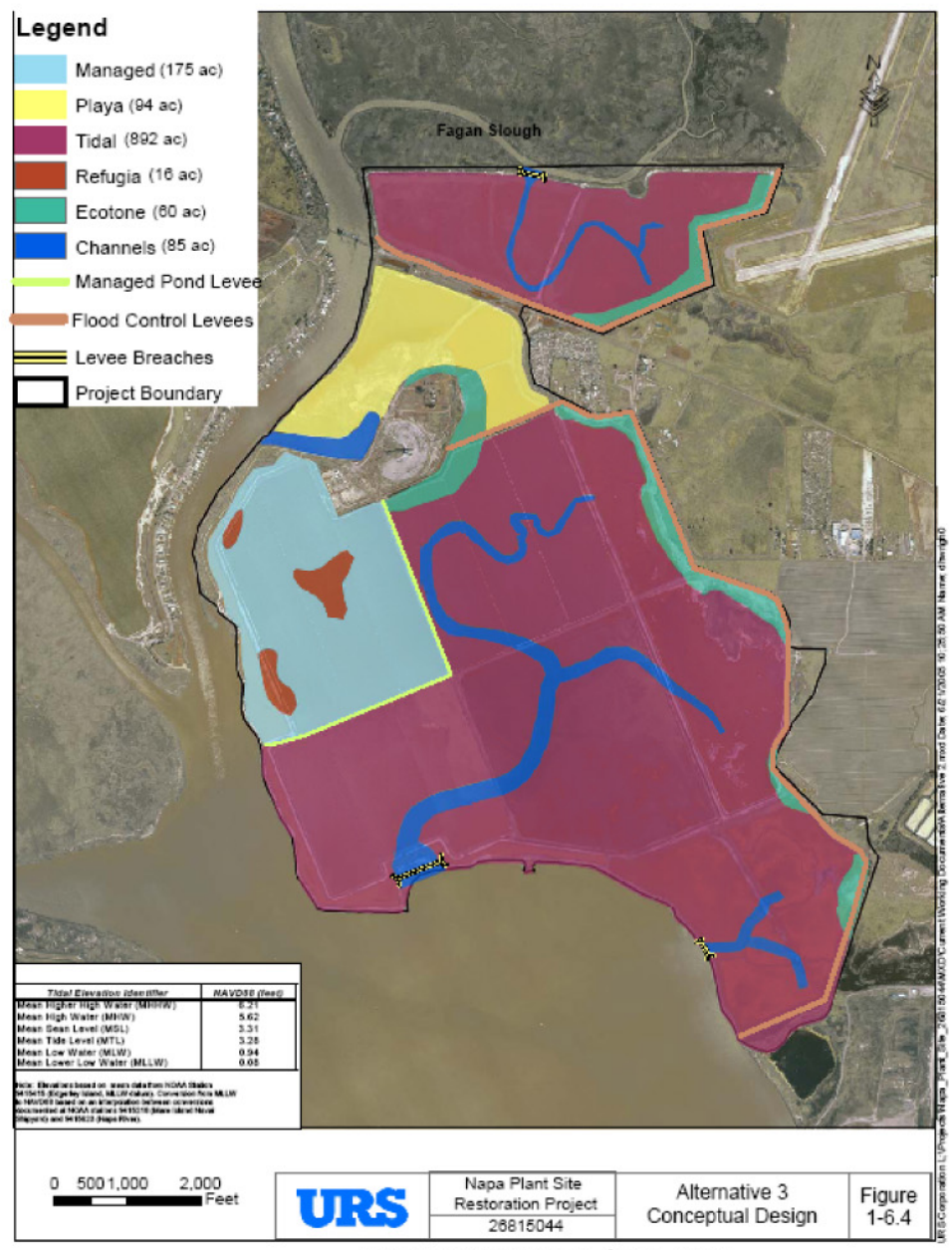

RMP Alternative 3, Sept. 2005
Figure 1-6.4

URS	Napa Plant Site 26815044	Evolution of Alternative 3	Figure 1-6

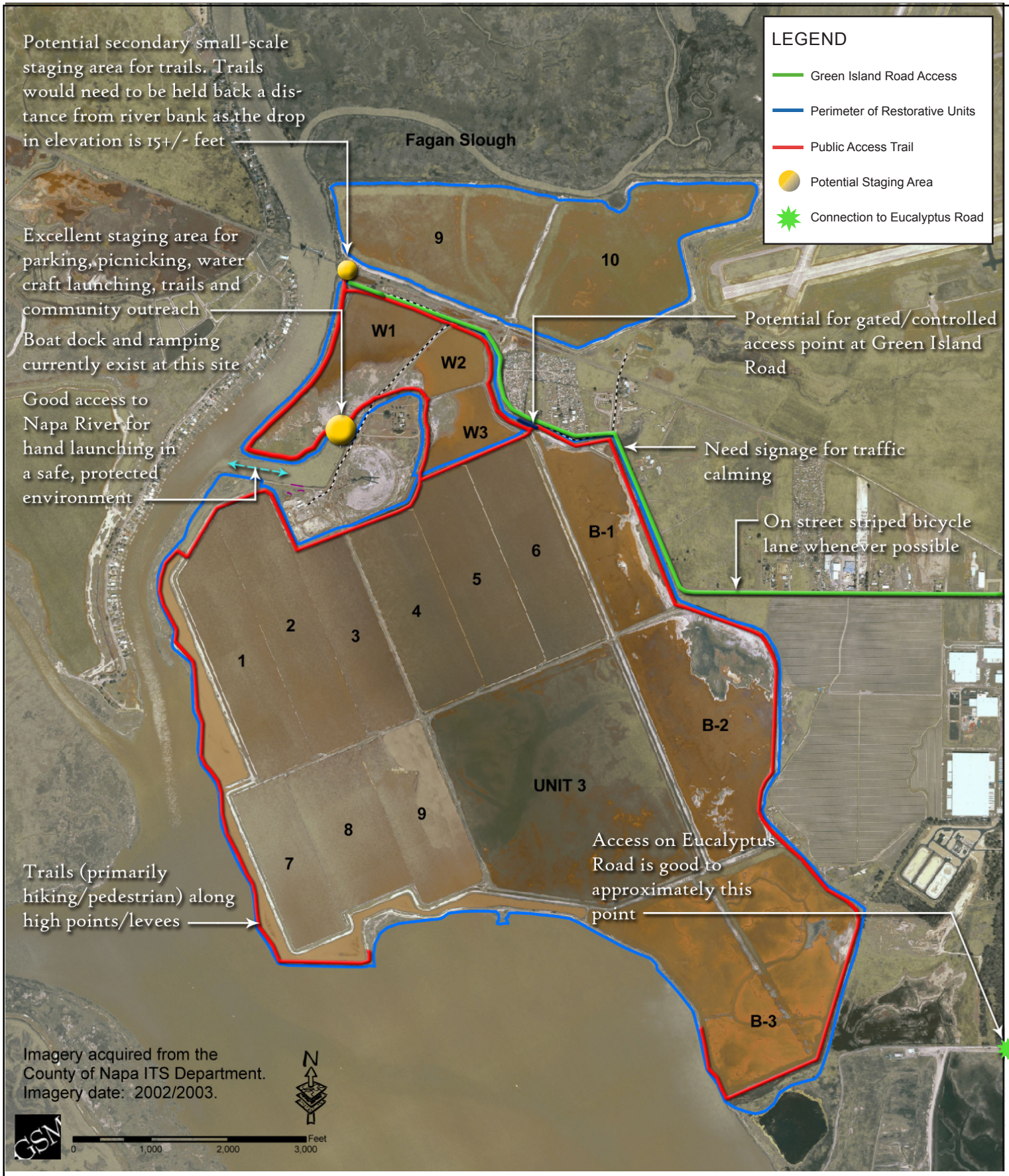

URS	Napa Plant Site	RECREATION AND PUBLIC ACCESS FEATURES	Figure 1-7
	Project No. 26815044		

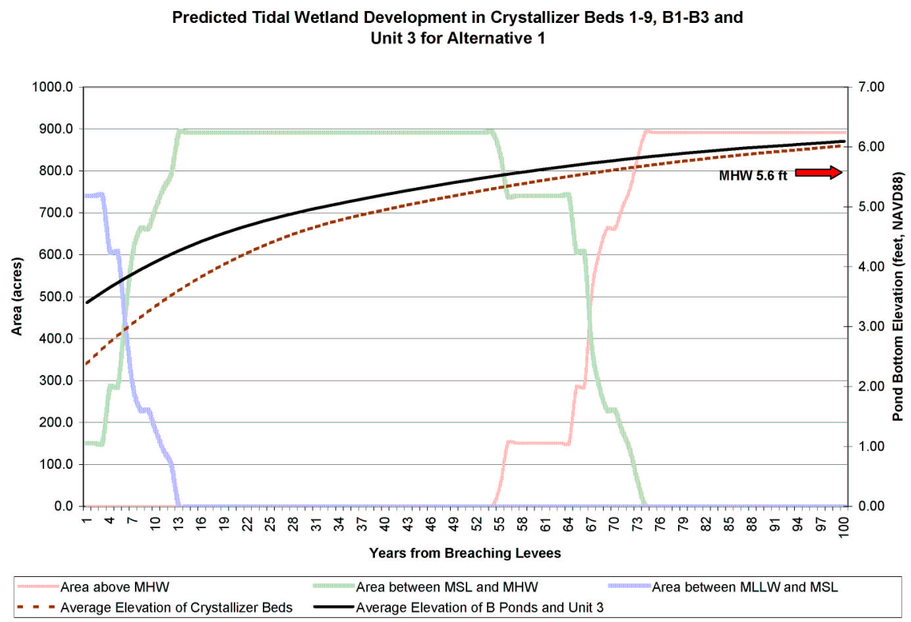

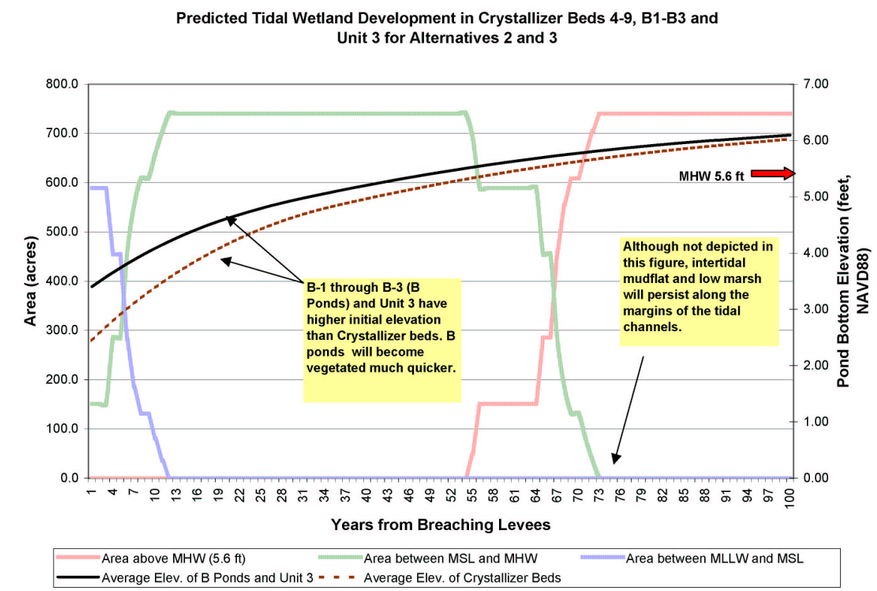

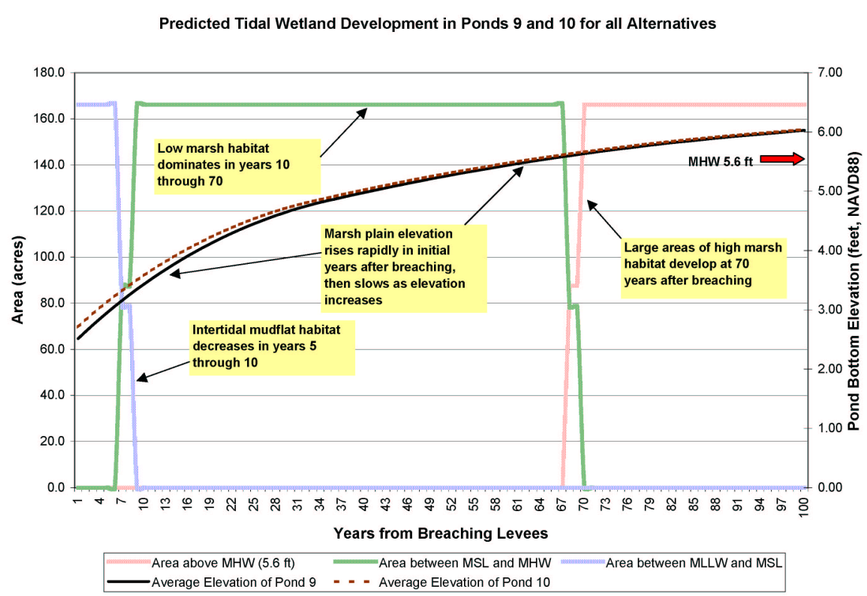

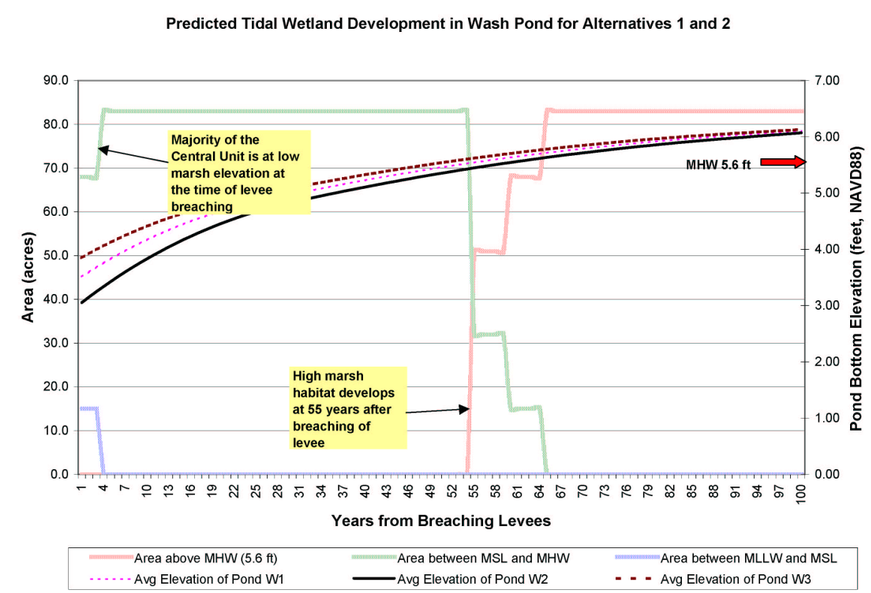

URS	Marsh Plain Development	Figure 1-8
	Project No. 26815044	

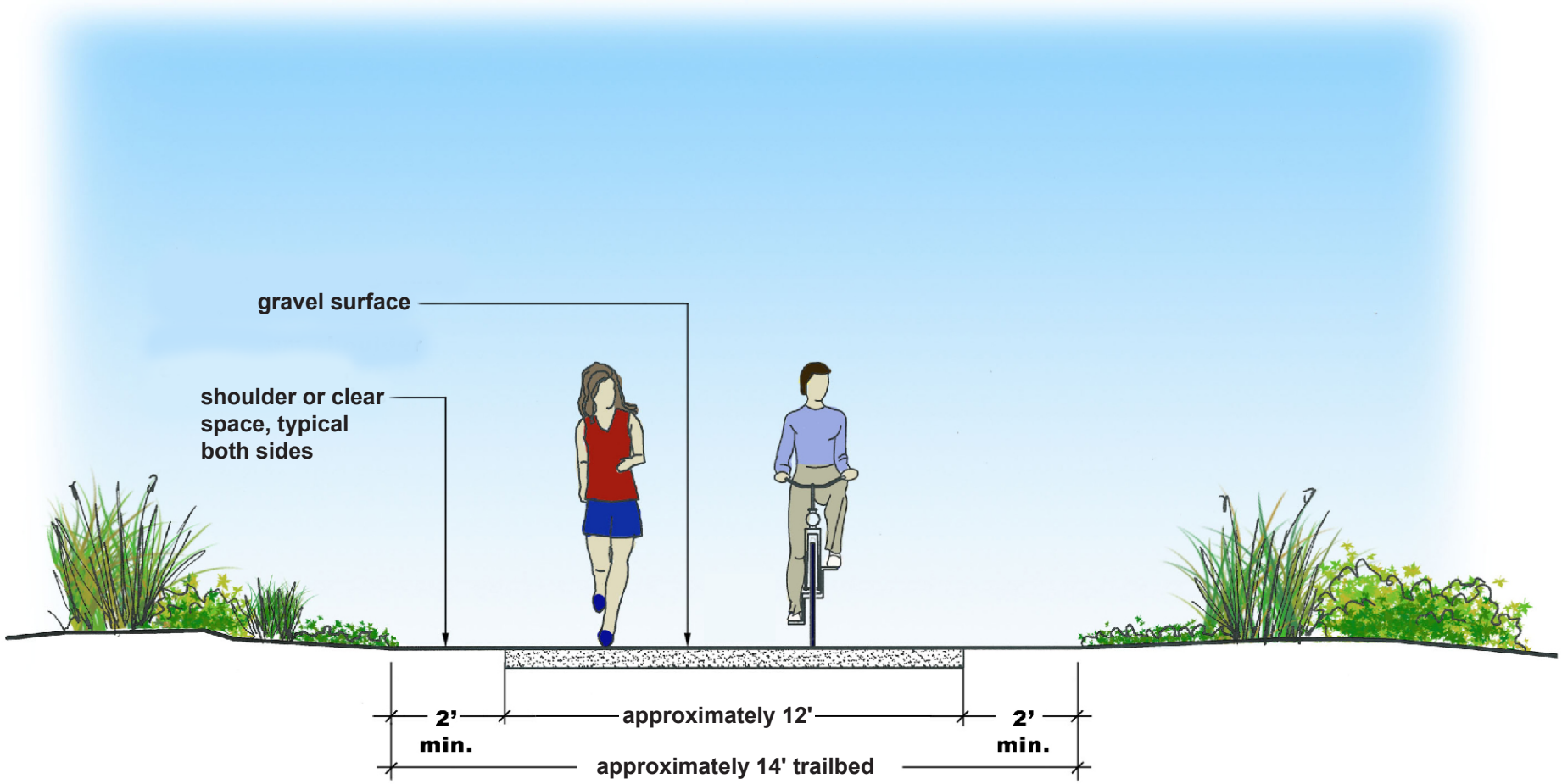

December 2005

URS	Napa Plant Site Project No. 26815044	GRAVEL SURFACE SHARED TRAIL	Figure 1-9

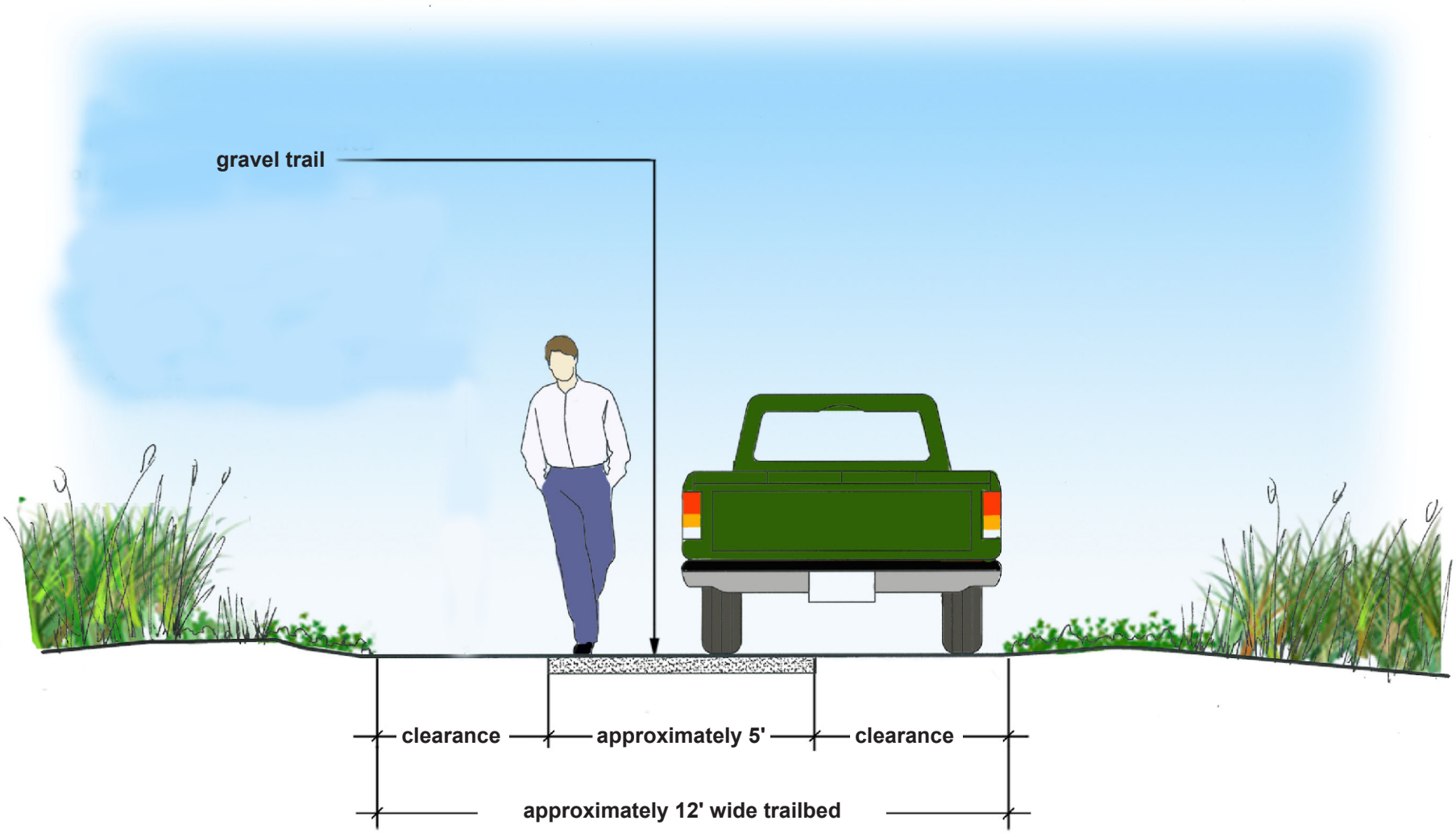

December 2005

URS	Napa Plant Site Project No. 26815044	GRAVEL SURFACE MAINTENACE ACCESS/FOOT TRAIL	Figure 1-10
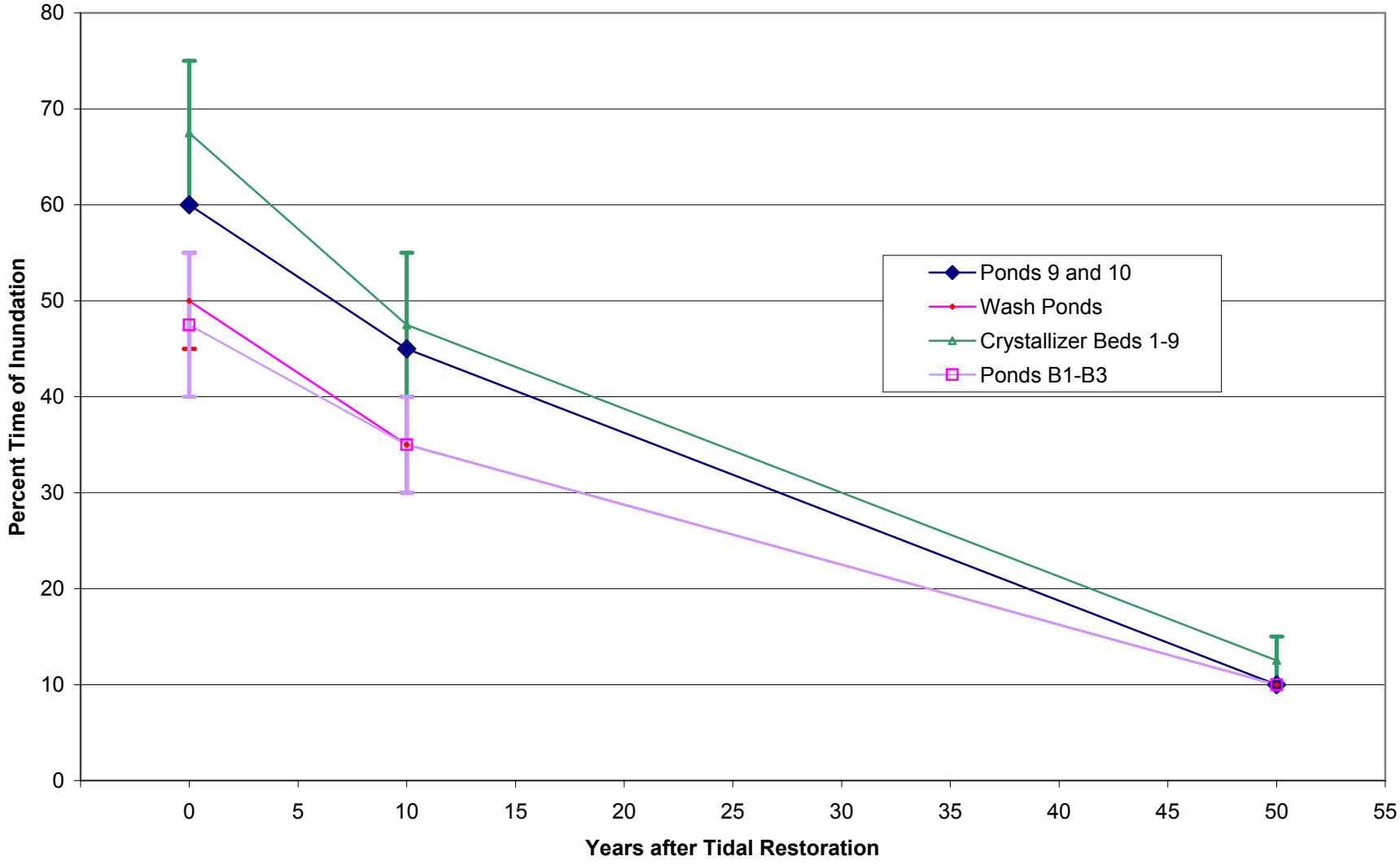
Figure 2-1 Estimated Percent Time of Marsh Plain Inundation for Tidal Areas (All Alternatives)