



SAN FRANCISCO  
BAY AREA  
WATER  
TRAIL

# Albany Beach



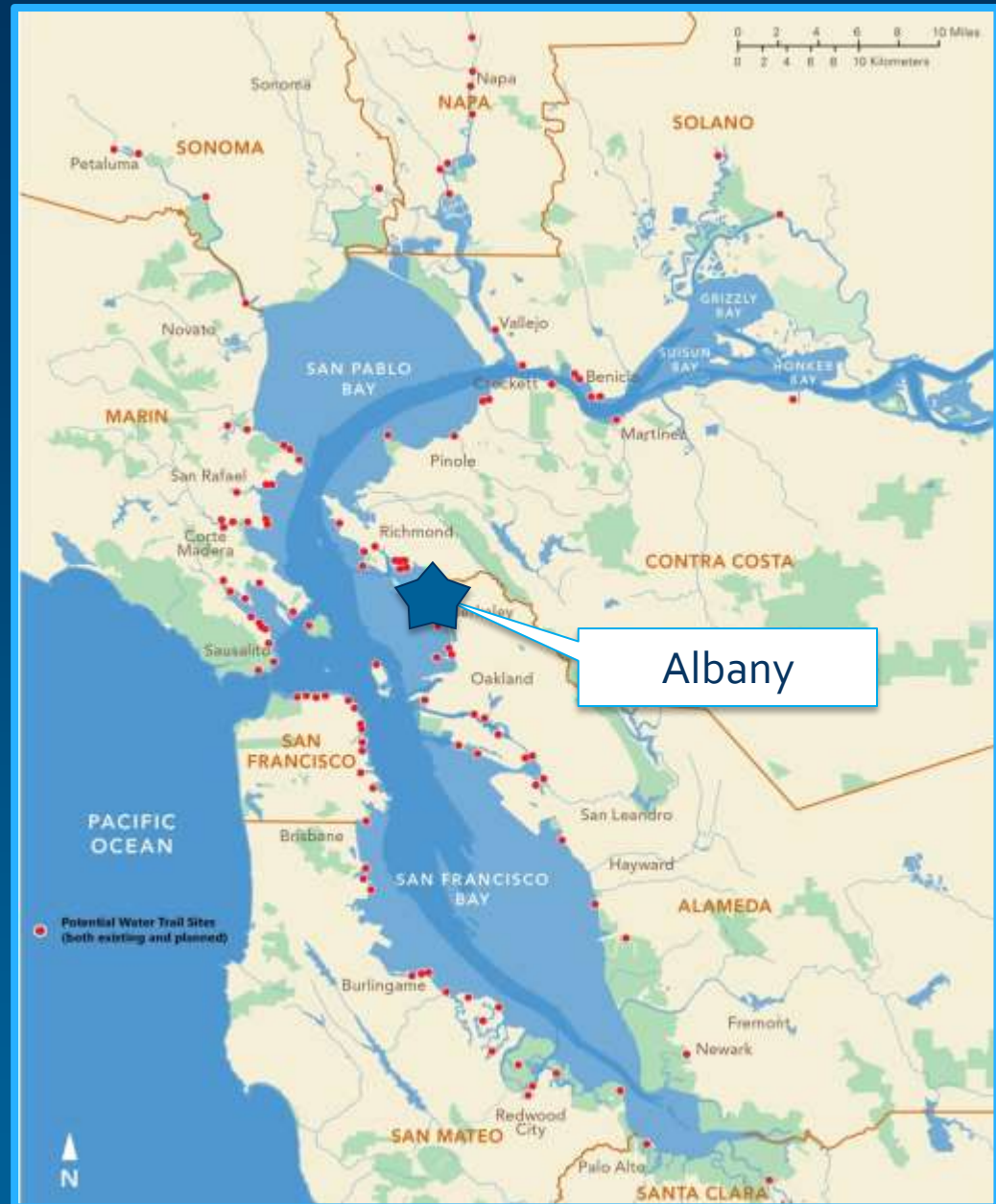
June 2, 2017

[www.sfbaywatertrail.org](http://www.sfbaywatertrail.org)



SAN FRANCISCO  
BAY AREA  
WATER  
TRAIL

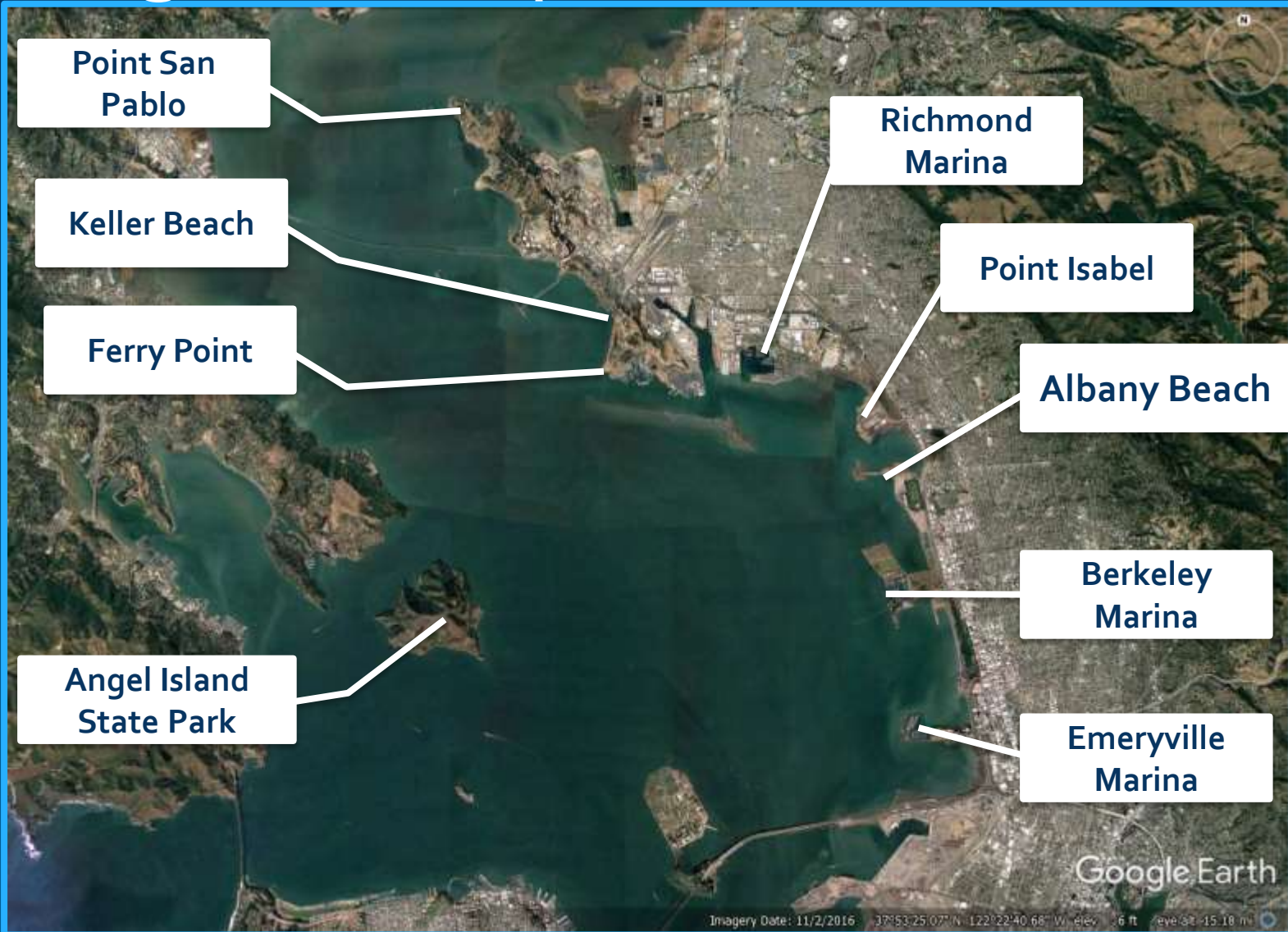
# Location





SAN FRANCISCO  
BAY AREA  
WATER  
TRAIL

# Regional Map







SAN FRANCISCO  
BAY AREA  
WATER  
TRAIL

# Local Map





SAN FRANCISCO  
BAY AREA  
WATER  
TRAIL

# Site Map





SAN FRANCISCO  
BAY AREA  
WATER  
TRAIL

# North Beach Access







SAN FRANCISCO  
BAY AREA  
WATER  
TRAIL

# South Beach Access





SAN FRANCISCO  
BAY AREA  
WATER  
TRAIL

# Dunes







SAN FRANCISCO  
BAY AREA  
WATER  
TRAIL

# Parking





SAN FRANCISCO  
BAY AREA  
WATER  
TRAIL

# Restrooms





SAN FRANCISCO  
BAY AREA  
WATER  
TRAIL

# Access





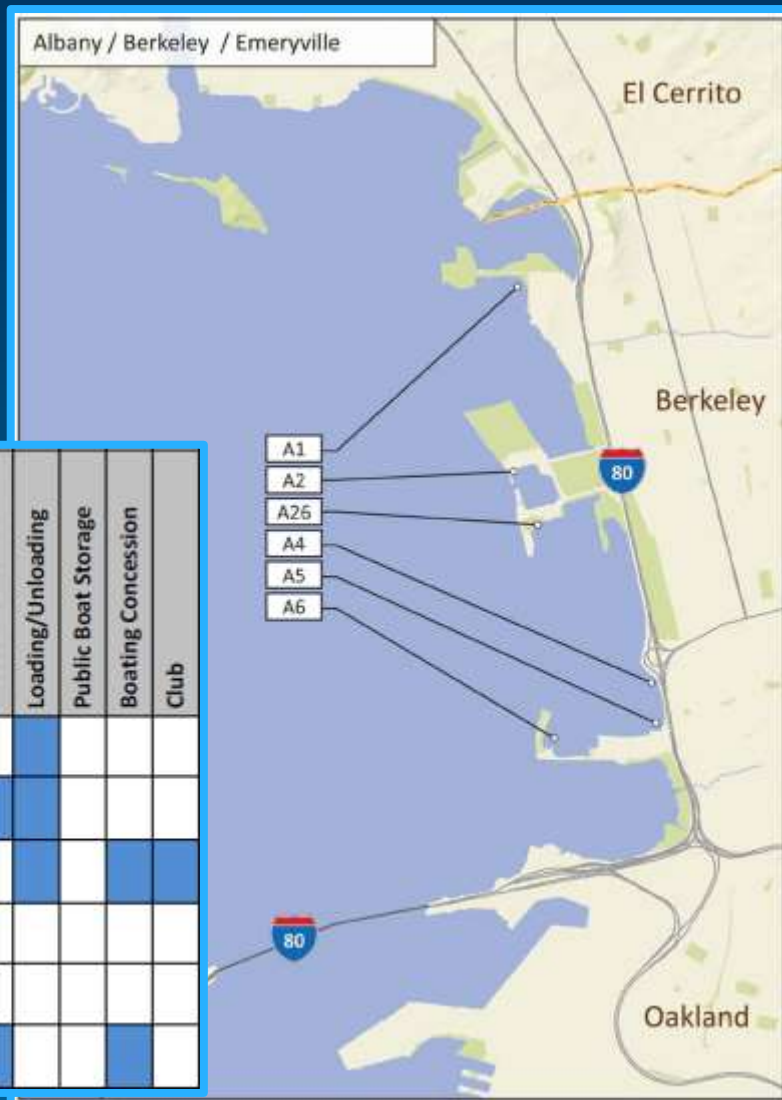


SAN FRANCISCO  
BAY AREA  
WATER  
TRAIL

# Accessibility Plan

- 6 sites
- Zero broadly accessible
- Until 2018...

Site ID	Site Name	Beach	Firm Surface Beach	Low-Freeboard Dock	High-Freeboard Dock	Transfer System	Boat/Trailer Ramp	Water Entry Path	Accessible Parking	Accessible Restrooms	Loading/Unloading	Public Boat Storage	Boating Concession	Club
A1	Albany Beach	■												
A2	Berkeley Marina, Ramp			■			■							
A26	Berkeley Marina, Small Boat Launch			■									■	
A4	Point Emery	■												
A5	Shorebird Park	■												
A6	Emeryville City Marina			■				■					■	





# Albany Beach Restoration and Public Access Project

- Expanded beach
- Accessibility mats in two locations
- Formal parking near beach (6+ hr limit)
- Loading/unloading area
- Vault ADA restrooms
- Emergency response access to water
- Key Bay Trail connection

[ebparks.org/about/planning#albany](http://ebparks.org/about/planning#albany)



# Albany Beach Restoration and Public Access Project

- Eastshore State Park Plan (2001)
- Feasibility Study (2011)
- EIR for multi-phase project (2012)
  
- Phase 2 BCDC DRB (April 17)
- City of Albany Public Mtg (May 16)
  - City Council Resolution (May 23)
- BCDC DRB Second Review \*June 5\*





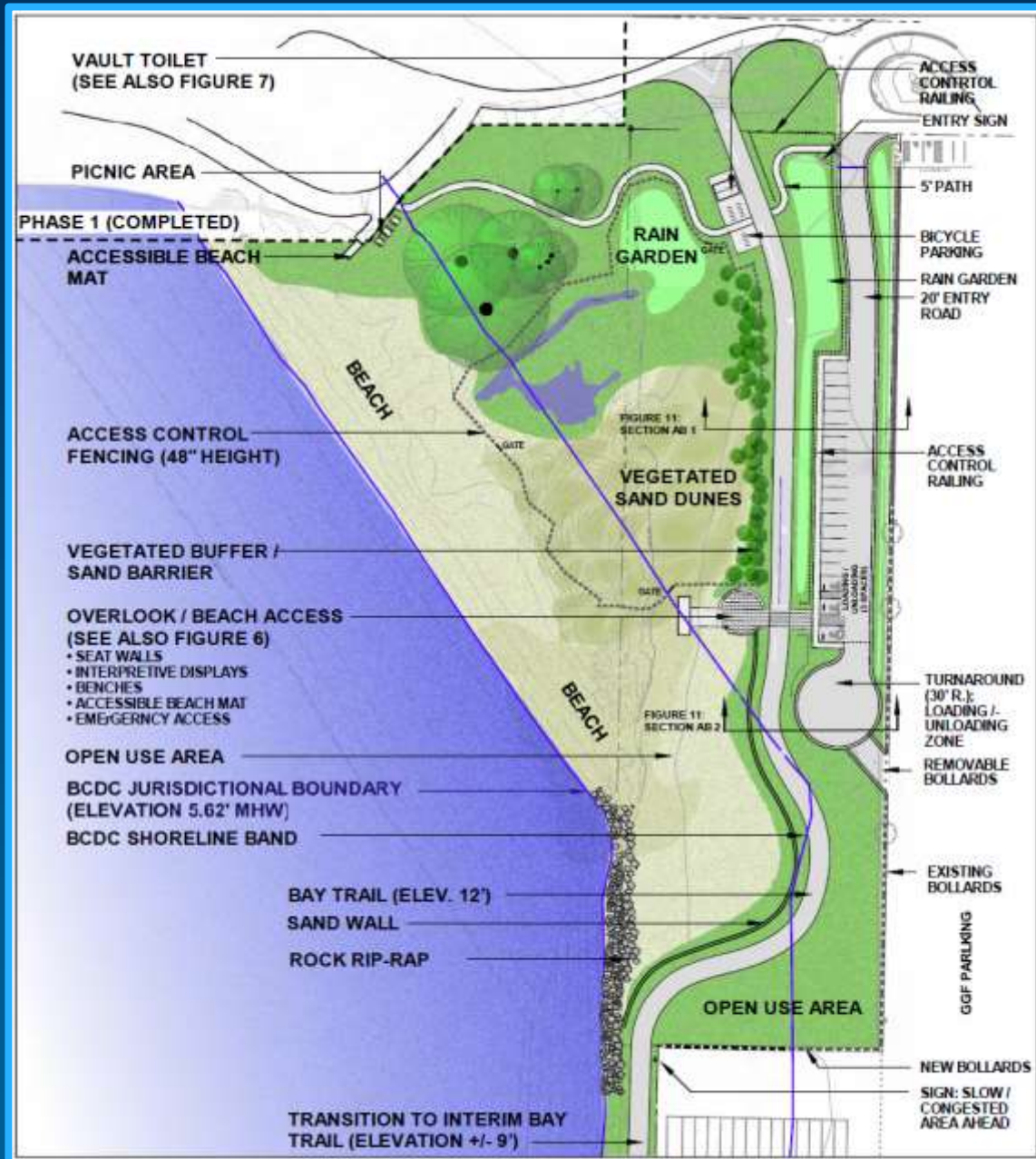
SAN FRANCISCO  
BAY AREA  
WATER  
TRAIL

# Albany Beach Restoration and Public Access Project





SAN FRANCISCO  
BAY AREA  
WATER  
TRAIL

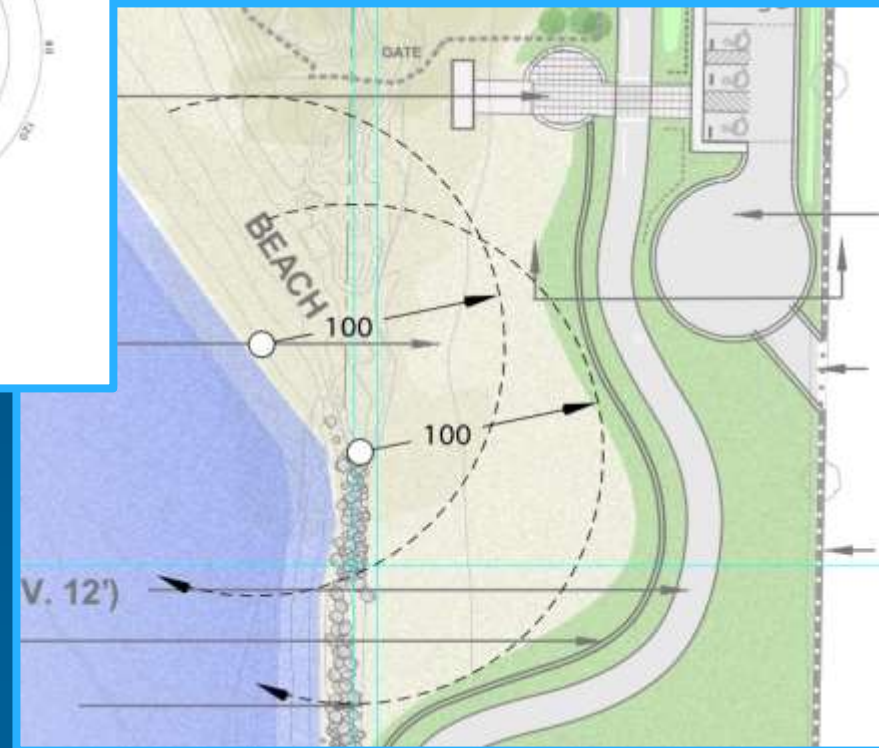
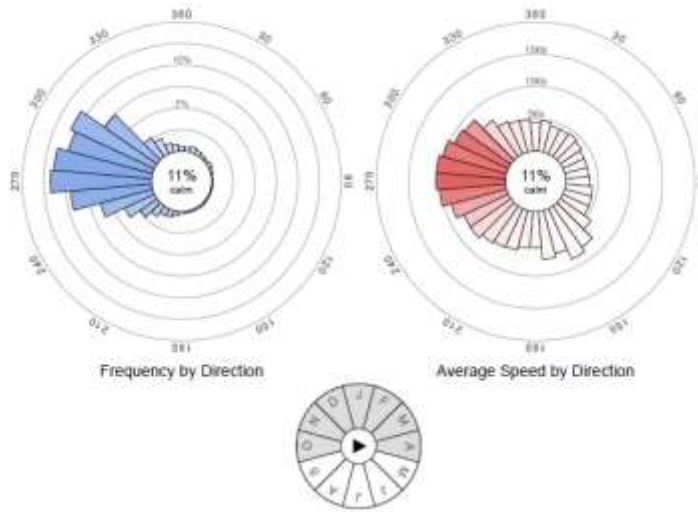




SAN FRANCISCO  
BAY AREA  
WATER  
TRAIL

# Albany Beach Restoration and Public Access Project

KOAK: Metro Oakland International Airport







SAN FRANCISCO  
BAY AREA  
WATER  
TRAIL

# Design Recommendations





# Proposed Designation Conditions

- Kiteboarding is a key Water Trail use
- Project design input?
- Water Trail identification and education signs installed
- Water Trail education sign includes messages relevant to kiteboard / onlooker safety; and directs users to not paddle in the Albany Mudflats



SAN FRANCISCO  
BAY AREA  
WATER  
TRAIL

# Questions?

