

Exhibit 1: Project Location and Site Maps

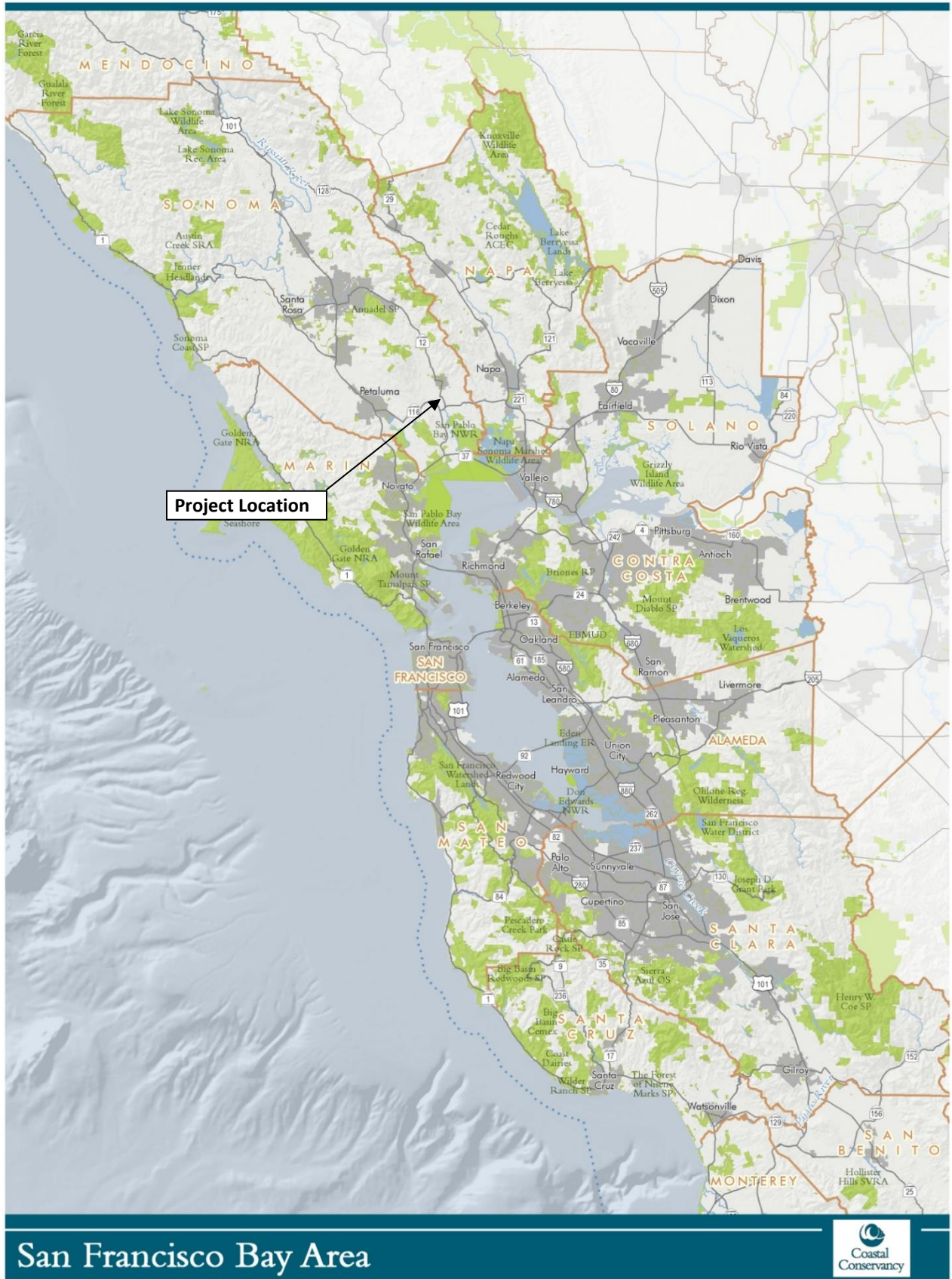


Figure 1, Project Location Map

Exhibit 1: Project Location and Site Maps

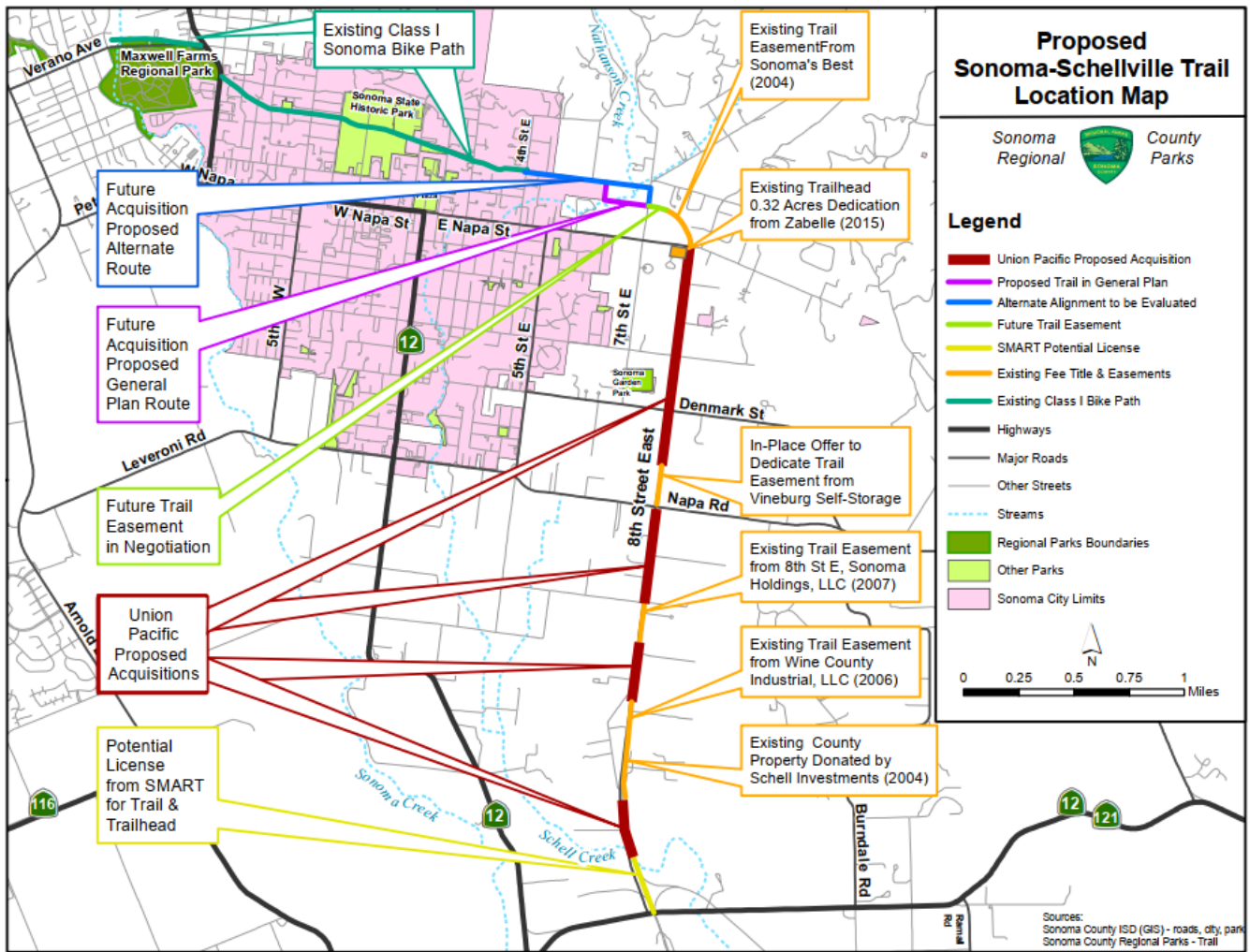


Figure 2, Location map highlighting the proposed acquisition segments (in dark red).

Exhibit 1: Project Location and Site Maps

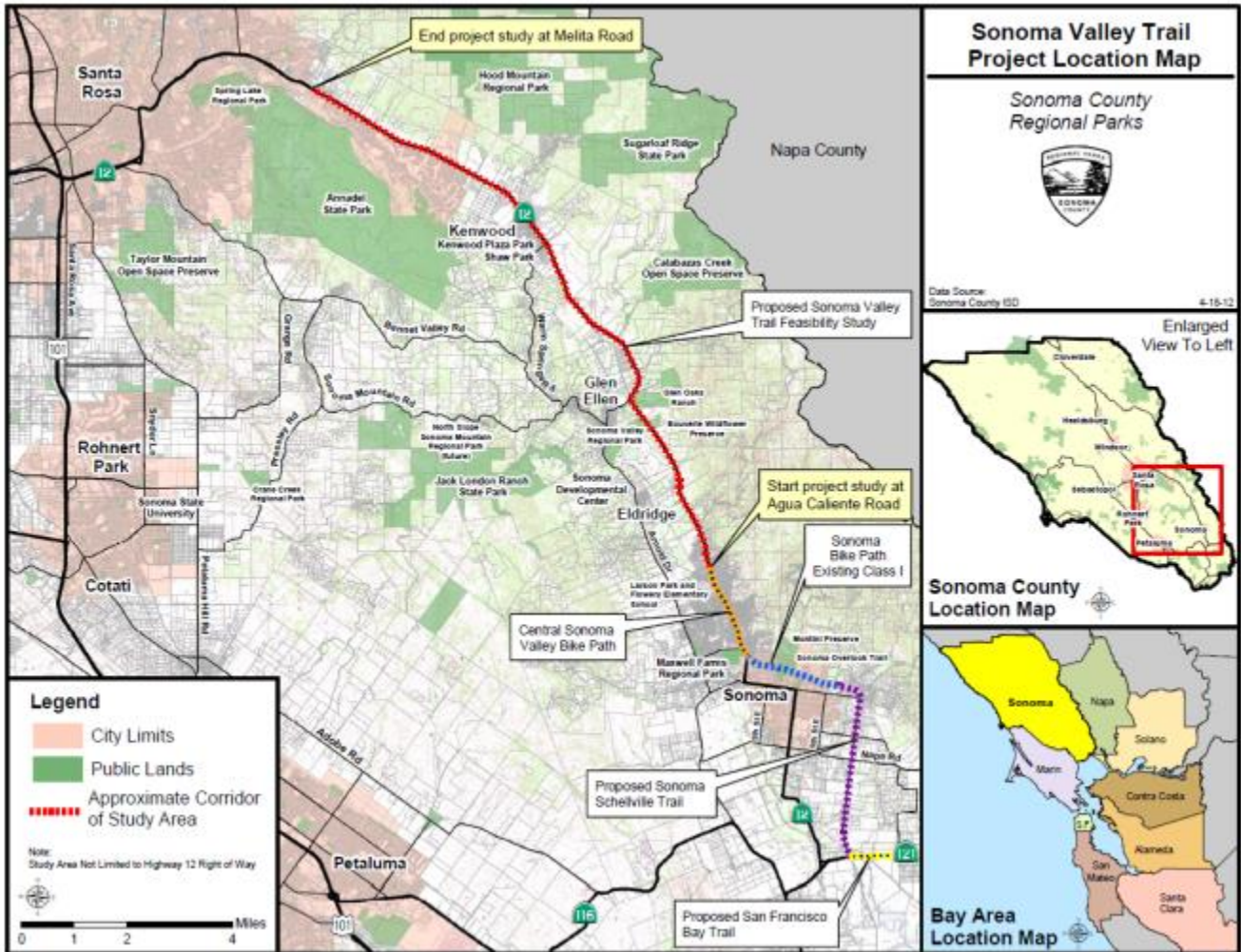


Figure 3, Subregional map highlighting the connectivity between Sonoma and Santa Rosa and a planned segment of the San Francisco Bay Trail. The proposed Sonoma Schellville Trail is symbolized by a dashed purple line.